


LEGEND

ABBREV.	SYMBOLS	SYMBOLS
MON.	Monument	M Monument I.Pin Found
FD.	Found	○ I.Pin Found
OBS.	Observed	□ Stone Found
ACT.	Actual	
REC.	Record	
MSD.	Measured	
CALC.	Calculated	
I.PIN	Iron Pin	● 5/8" IRON PIN w/PLASTIC CAP SET (I.D. #5609)
I. PIPE	Iron Pipe	
P.P.	Permanent Parcel	
I.P.S.	Iron Pin Set	
I.P.S.*	Iron Pin To Be Set After Construction	

CURVE TABLE					
CURVE NO.	RADIUS	DELTA	LENGTH	CHORD	BEARING
C1	639.53'	24°10'02"	269.75'	267.76'	N54°30'10"E
C2	820.00'	39°46'53"	569.34'	557.97'	N62°18'36"E
C3	820.00'	32°10'11"	47.75'	47.74'	N83°52'07"E
C4	30.00'	71°28'53"	37.43'	35.05'	S88°43'21"E
C5	698.62'	4°39'57"	56.89'	56.87'	S20°38'56"E
C6	758.62'	1°30'35"	19.99'	19.99'	N19°04'15"W
C7	30.00'	107°04'48"	56.07'	48.26'	N33°42'51"E


LOT SPLIT MAP FOR LIBERTY GREENS DEVELOPMENT CO., LLC

BEING PART OF ORIGINAL PAINESVILLE TOWNSHIP LOT NO. 1, TRACT NO. 3 AND LOT NO. 2, TRACT NO. 3 NOW IN THE CITY OF PAINESVILLE, COUNTY OF LAKE, STATE OF OHIO



I hereby certify that I have prepared this plat based on a boundary survey by Richard A. Thompson Jr. P.S. #7388 of Land Design Consultants dated February 5, 1998. All dimensions shown hereon are expressed in feet and decimal parts thereof, all of which I certify to be correct to the best of my knowledge. Bearings shown hereon are on an assumed meridian and indicate angles only.

John E. Jansky
 JOHN E. JANSKY
 Ohio Registered Surveyor No. S-6440
 12-15-05
 DATE



Acceptance

In witness whereof, Liberty Greens Development Co., LLC has caused this instrument to be subscribed in its name by Eric Bell, its Manager thereunto duly authorized and its seal hereunto affixed at Cuyahoga, Ohio, this 15th day of December, 2005.


Liberty Greens Development Co., LLC
 By: E
 Eric Bell, Manager

State of Ohio)
 County of Lake)

Before me a Notary Public in and for said County and State, personally appeared the above named Liberty Greens Development Co., LLC, by Eric Bell, Manager, who represented that he is duly authorized in the premises and acknowledged that he did sign the foregoing instrument and same was his voluntary act and deed and the voluntary act and deed of said limited company.

In witness whereof I have set my hand and official seal at Cuyahoga, Ohio, this 15th day of December, 2005.

Notary Public: Patricia A. Stycz
 Patricia A. Stycz
 Notary Public, State of Ohio, Cuy. Cty.
 My Commission Expires: May 8, 2016



Approvals


Approved this 16 day of December, 2005, by the City of Painesville Planning Commission.

Lynn M. White
 Lynn M. White, Secretary

APPROVED
 City of Painesville Community Development Dept.
 Date: 12-16-05 Site Plan #:
 As Submitted
 Subject to the Conditions Below:

Approved By: [Signature]

RECEIVED
 DEC 16 2005
 City of Painesville
 ENGINEERING DEPT.



THE C.W. COURTNEY COMPANY
 Civil & Consulting Engineers
 Land Surveyors
 771 Beta Drive
 Cleveland, Ohio 44143-2384
 [phone] 440.449.4005 [fax] 440.449.0883
 www.cwcourtney.com
 Job No. 530-9

