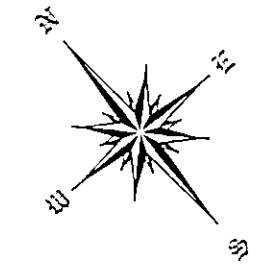
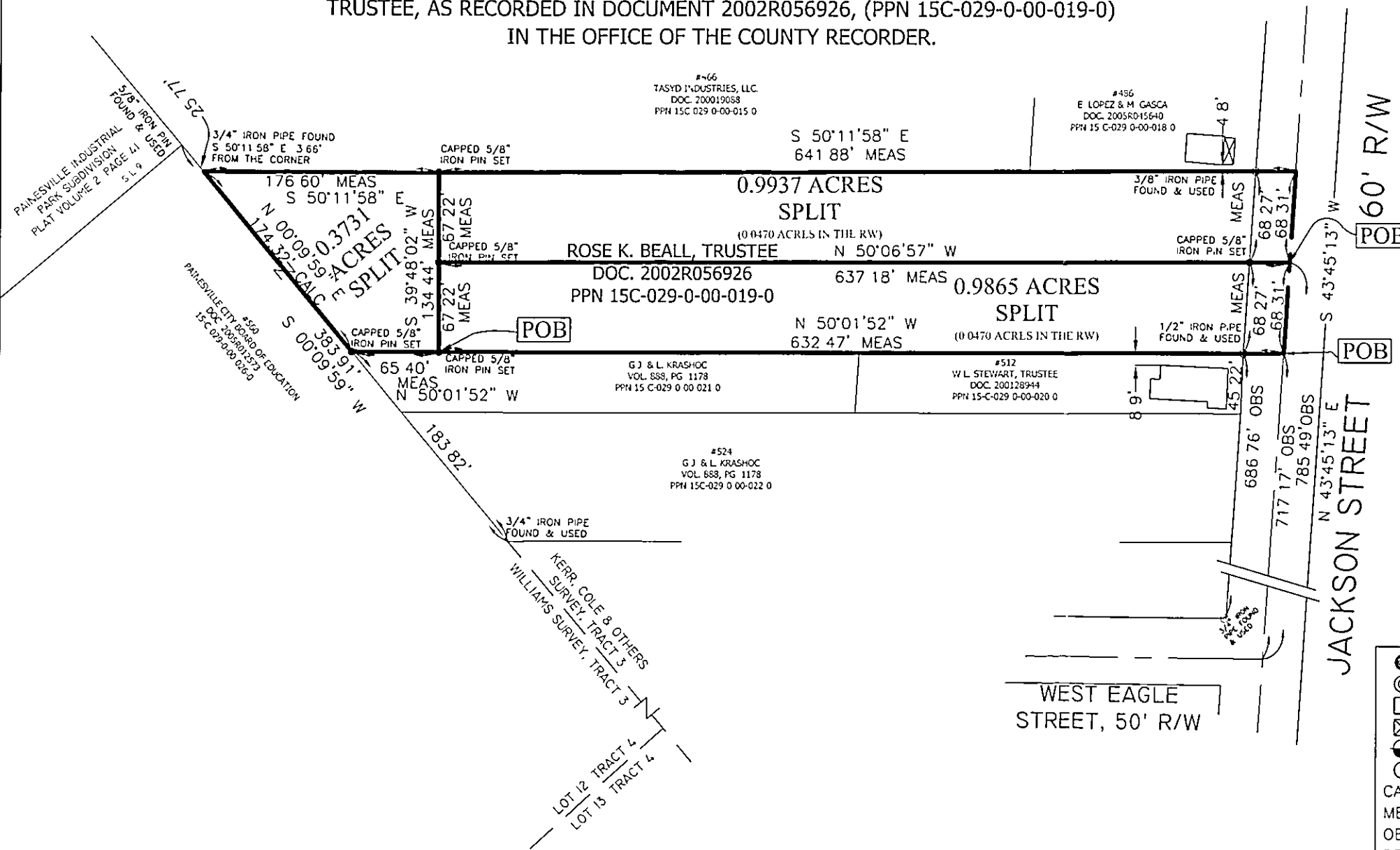


# LOT SPLIT OF LANDS

ALL THAT CERTAIN LANDS SITUATE IN THE KERR, COLE AND OTHERS SURVEY, TRACT 3, IN TOWNSHIP NUMBER 11 NORTH, RANGE VIII WEST, OF THE CONNECTICUT WESTERN RESERVE SURVEY, NOW IN THE CITY OF PAINESVILLE, COUNTY OF LAKE, STATE OF OHIO. A LOT SPLIT OF THE LANDS TO ROSE K. BEALL, TRUSTEE, AS RECORDED IN DOCUMENT 2002R056926, (PPN 15C-029-0-00-019-0) IN THE OFFICE OF THE COUNTY RECORDER.



BASIS OF BEARINGS ARE TO  
GRID NORTH  
NAD '83 DATUM  
NGVD '88 DATUM

NO PLAT REQUIRED  
APPROVED BY


City of Painesville, Lake County  
City Planning Commission

*John M. ...*  
Planning Commission Secretary  
1/16/07


## LEGEND

- 5/8" IRON PIN FOUND/SET
- ⊙ IRON PIPE
- ⊠ STONE MONUMENT
- ⊞ MONUMENT BOX
- ⊙ P K NAIL FOUND/SET
- DRILL HOLE FOUND
- CALC CALCULATED
- MEAS MEASURED
- OBS OBSERVED
- DEED DEED RECITED
- PLAT PLAT RECITED

THIS SURVEY WAS PERFORMED TO AN ACCURACY AS SET FORTH IN THE 2003 OHIO ADMINISTRATIVE CODE 4733-37



TIMOTHY E. STOCKER, P.S. 7245



SCALE: 1" = 100'  
DECEMBER 20, 2006  
REVISED JANUARY 4, 2007

## REFERENCES

-DEEDS OF RECORD

ALL IRON PIN SET ARE 5/8" X 30"  
REBAR WITH CAP "CRABBS 7245"

RECEIVED  
JAN 05 2007  
City of Painesville  
ENGINEERING DEPT

COPYRIGHT 2007 CRABBS' SURVEYING SERVICE

PREPARED FOR - PAINESVILLE CITY BOARD OF EDUCATION - - ROSE BEALL - - PAINESVILLE COMMUNITY DEVELOPMENT -	PROJECT NAME: LOT SPLIT OF LANDS	PROJECT ADDRESS: V/L JACKSON STREET PAINESVILLE OHIO
	PROJECT LOCATION: LAKE COUNTY, OHIO	JOB NUMBER 3703 SAVED AS 3703SPLIT
FOR INQUIRIES CONCERNING THIS SURVEY CONTACT: <b>CSS</b> CRABBS' SURVEYING SERVICE P.O. BOX 908 PAINESVILLE, OHIO 44077 1-800-488-3968		CHK T STOCKER DRN S LOVEJOY REV
		PAGE 1 OF 1