

BOUNDARY SURVEY

OF LAND CONVEYED TO RONALD A. WALCK , ETAL BY DOCUMENT No. 2008R030229
 BEING PART OF LOT 6 IN THE BISSEL'S SURVEY AND
 PART OF LOT 1 IN THE CHAMPION SURVEY IN THE CITY OF PAINESVILLE
 COUNTY OF LAKE AND STATE OF OHIO

ROSS A. AND SHARON B. NIINISTO
 15C-019-0-00-017-0
 DOC. No. 1998R017847
 583 WEST JACKSON STREET

RAINFORST VILLAGE INC.
 15C-019-0-00-019-0
 DOC. No. 2005R04936C
 555 JACKSON STREET

CONSTANCE L. BOOTH
 15C-019-0-00-016-0
 DOC. No. 2008R004918
 591 WEST JACKSON STREET

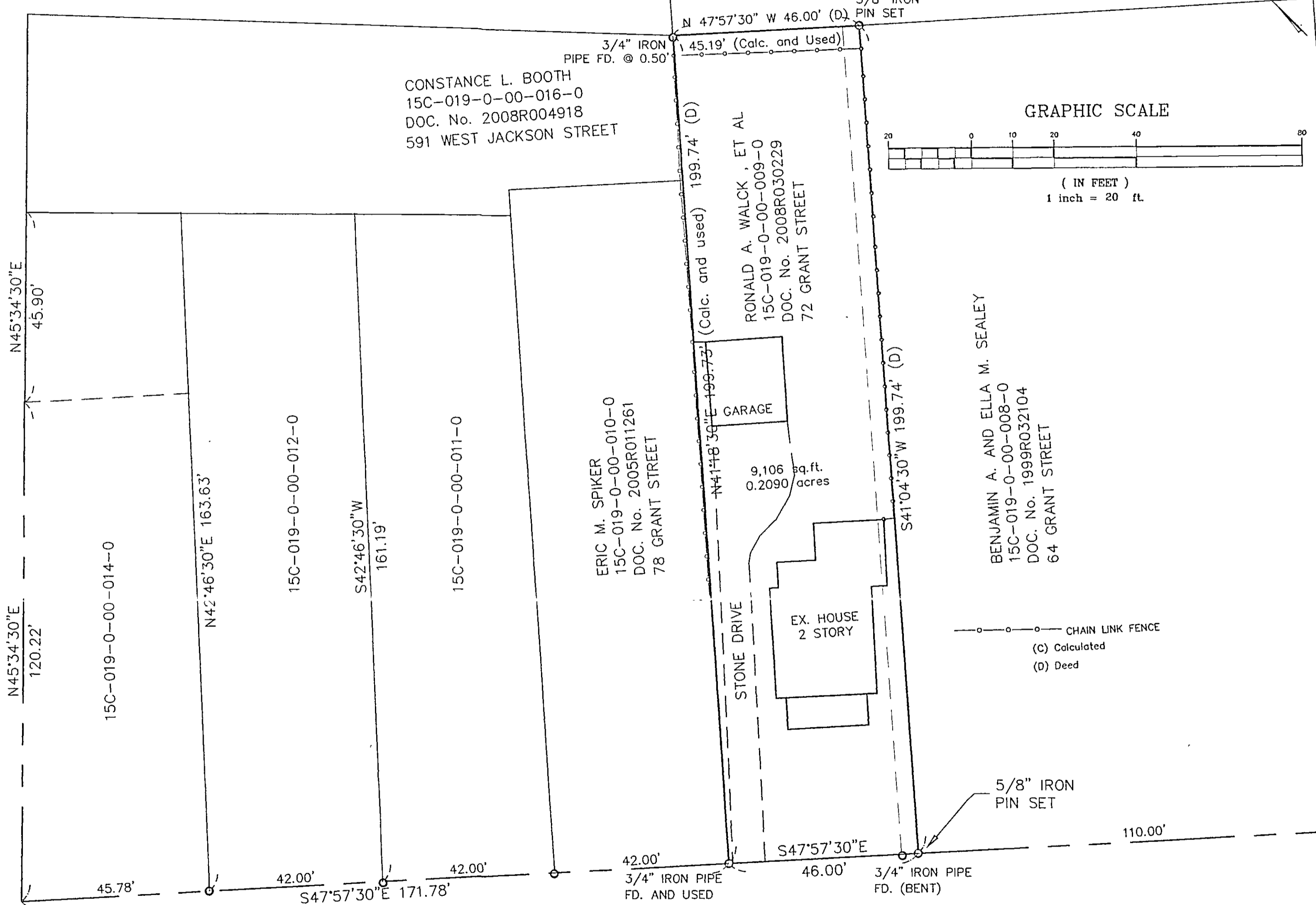
RONALD A. WALCK , ET AL
 15C-019-0-00-009-0
 DOC. No. 2008R030229
 72 GRANT STREET

ERIC M. SPIKER
 15C-019-0-00-010-0
 DOC. No. 2005R011261
 78 GRANT STREET

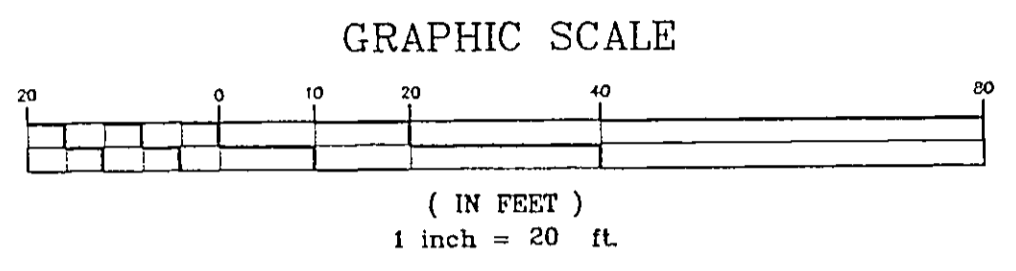
BENJAMIN A. AND ELLA M. SEALEY
 15C-019-0-00-008-0
 DOC. No. 1999R032104
 64 GRANT STREET

WEST JACKSON STREET — 60' WIDE

GRANT STREET 50' WIDE




Bearings are to an assumed meridian and are used to denote angles only.



○—○ CHAIN LINK FENCE
 (C) Calculated
 (D) Deed

DISTANCES ARE GIVEN IN FEET AND DECIMAL PARTS THEREOF UNLESS OTHERWISE NOTED. SURVEYED APRIL 2009. THIS PLAT WAS PREPARED UNDER MY SUPERVISION AND IS CORRECT TO THE BEST OF MY KNOWLEDGE AND BELIEF AND IN ACCORDANCE WITH THE PROVISIONS OF CHAPTER 4733-37 OF THE OHIO ADMINISTRATIVE CODE.



ALL IRON PINS SET ARE 5/8" (30" OF LENGTH) AND ARE IDENTIFIED BY A PLASTIC CAP BEARING THE IMPRINT "7597".

SOURCES: DEEDS AND PLATS AS NOTED

DAVID RAPP SERVICES 3406 DAYTON ROAD MADISON, OHIO 44057 (440) 983-1607	DATE: APRIL 2009	D29012	1	1
	CHECKED BY: DAR			
	APPROVED BY: DAR			
	PS No. 7597			

David A. Rapp 4/2/09
 DAVID A. RAPP P.S. No. 7597