


RESURVEY OF LANDS
 ALL THAT CERTAIN LANDS SITUATE IN LOT 4, CHAMPION SURVEY, CITY OF PAINESVILLE, TOWNSHIP NUMBER 11 NORTH, RANGE VIII WEST, IN THE CONNECTICUT WESTERN RESERVE SURVEY, COUNTY OF LAKE, STATE OF OHIO. A RESURVEY OF THE LANDS TO BRAD BREWSTER, AS RECORDED IN DOCUMENT NUMBER 2014R005243 (PPN 15-C-015-0-00-025-0) IN THE OFFICE OF THE COUNTY RECORDER.




LEGEND

- IRON PIN FOUND/SET
- ⊙ IRON PIPE
- STONE MONUMENT
- ⊠ MONUMENT BOX
- ⊙ P.K. NAIL FOUND/SET
- DRILL HOLE FOUND
- CALC CALCULATED
- MEAS MEASURED
- OBS OBSERVED
- DEED DEED RECITED
- PLAT PLAT RECITED

THIS SURVEY WAS PERFORMED TO AN ACCURACY AS SET FORTH IN THE 2003 OHIO ADMINISTRATIVE CODE 4733-37.

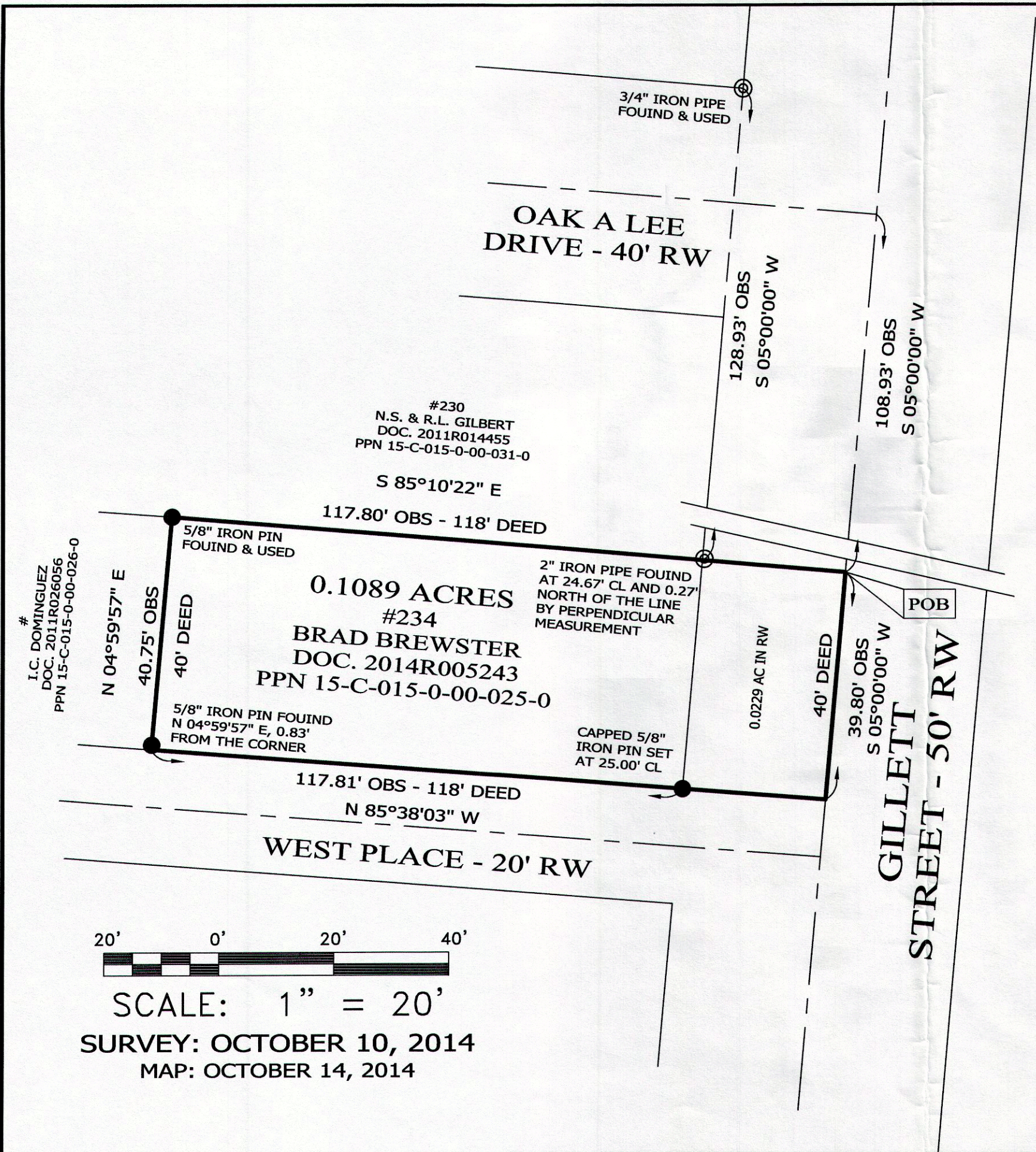
NOTES & REFERENCES

- ALL IRON PIN SET ARE 5/8" X 30" REBAR WITH CAP "CRABBS 7245".
- DEEDS OF RECORD
- OCCUPATION AGREES WITH TITLE LINES AS PREVIOUSLY MONUMENTED EXCEPT AS SHOWN ON THIS PLAT



TIMOTHY E. STOCKER, P.S. 7245

PREPARED FOR: <p style="text-align: center;">BRAD BREWSTER</p>	PROJECT NAME: <p style="text-align: center;">RESURVEY OF LANDS</p>	PROJECT ADDRESS: 234 GILLETT STREET PAINESVILLE, OHIO
	PROJECT LOCATION: <p style="text-align: center;">LAKE COUNTY, OHIO</p>	JOB NUMBER: <p style="text-align: center;">6035</p>
FOR INQUIRIES CONCERNING THIS SURVEY CONTACT: <div style="display: flex; align-items: center;"> <div style="font-size: 2em; font-weight: bold; margin-right: 10px;">CSS</div> <div> CRABBS' SURVEYING SERVICE P.O. BOX 908 PAINESVILLE, OHIO 44077 1-800-488-3968 </div> </div>		CHK: T. STOCKER DRN: S. LOVEJOY REV:
		PAGE 1 OF 1



SCALE: 1" = 20'
 SURVEY: OCTOBER 10, 2014
 MAP: OCTOBER 14, 2014