


RESURVEY OF LANDS

ALL THAT CERTAIN LANDS SITUATE IN LOTS 5 & 6, CHAMPION SURVEY, TRACT 3, IN TOWNSHIP NUMBER 9 NORTH, RANGE VIII WEST, OF THE CONNECTICUT WESTERN RESERVE SURVEY, NOW IN THE CITY OF PAINESVILLE, COUNTY OF LAKE, STATE OF OHIO. A RESURVEY OF THE LANDS TO LOUIS C. BARBER, AS RECORDED IN DOCUMENT NUMBER 2005R033410 (PPN 15-C-009-0-00-001-0) IN THE OFFICE OF THE COUNTY RECORDER.

NOTES & REFERENCES

- SURVEY BY CRABBS' SURVEYING FOR BARBER DATED APRIL 2008 - JOB 3704
- DEEDS OF RECORD
- OCCUPATION AGREES WITH TITLE LINES AS PREVIOUSLY MONUMENTED EXCEPT AS SHOWN ON THIS PLAT



SCALE: 1" = 60'
 SURVEY: APRIL 2005 & OCTOBER 18, 2013
 MAP: OCTOBER 21, 2013
 REVISED: OCTOBER 22, 2013

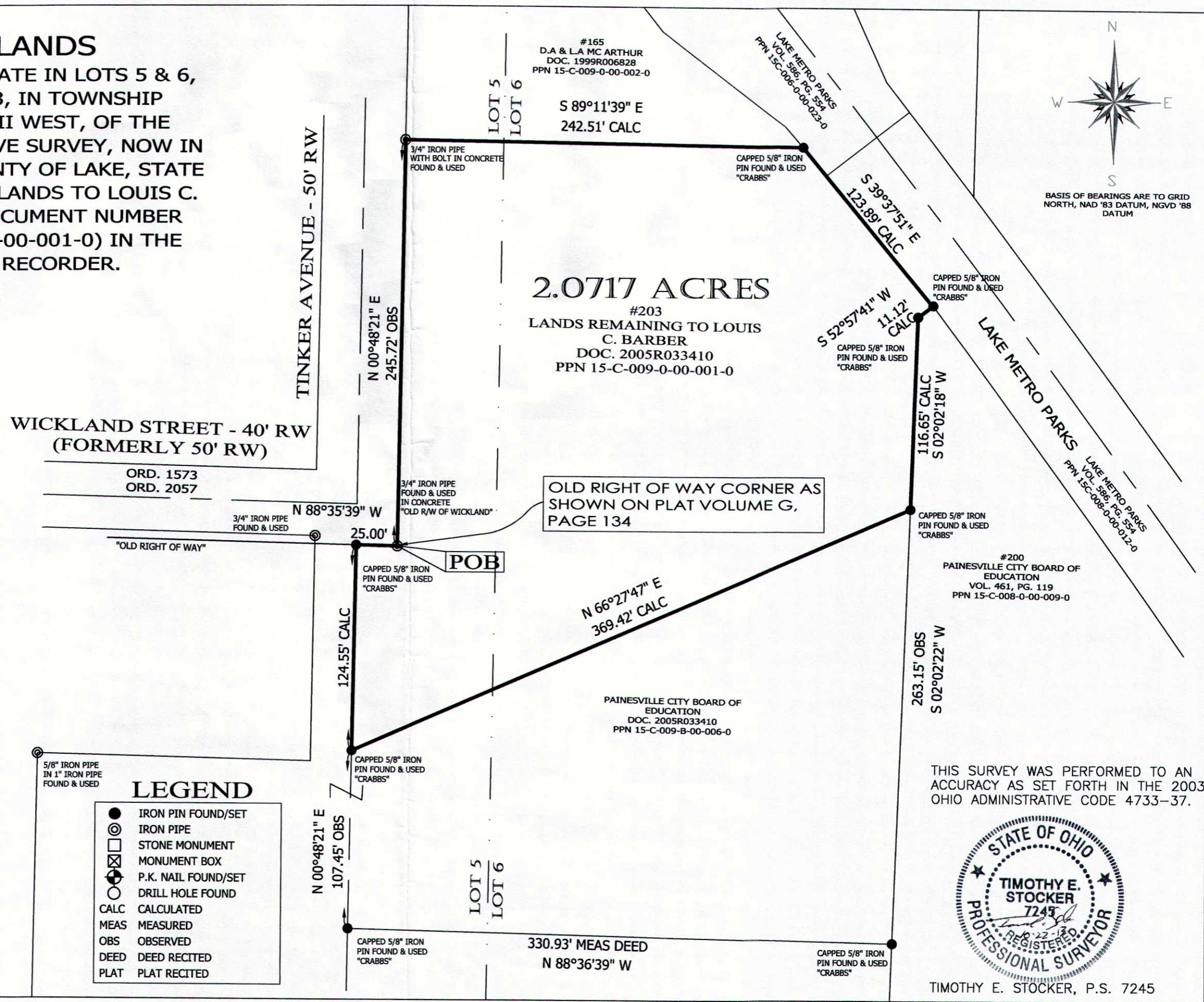
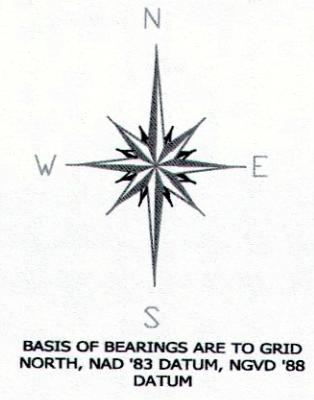
PREPARED FOR:
LOUIS C. BARBER

PROJECT NAME: RESURVEY OF LANDS	PROJECT ADDRESS: 203 TINKER AVENUE PAINESVILLE, OHIO	CHK: T. STOCKER DRN: S. LOVEJOY
PROJECT LOCATION: LAKE COUNTY, OHIO	JOB NUMBER: 5781	PAGE 1 OF 1

FOR INQUIRIES CONCERNING THIS SURVEY CONTACT:
CSS CRABBS' SURVEYING SERVICE
 P.O. BOX 908
 PAINESVILLE, OHIO 44077
 1-800-488-3968

LEGEND

- IRON PIN FOUND/SET
- ⊙ IRON PIPE
- STONE MONUMENT
- ⊗ MONUMENT BOX
- ⊕ P.K. NAIL FOUND/SET
- DRILL HOLE FOUND
- CALC CALCULATED
- MEAS MEASURED
- OBS OBSERVED
- DEED DEED RECITED
- PLAT PLAT RECITED



OLD RIGHT OF WAY CORNER AS SHOWN ON PLAT VOLUME G, PAGE 134

POB



THIS SURVEY WAS PERFORMED TO AN ACCURACY AS SET FORTH IN THE 2003 OHIO ADMINISTRATIVE CODE 4733-37.

TIMOTHY E. STOCKER, P.S. 7245