


# RESURVEY OF LANDS

ALL THAT CERTAIN LANDS SITUATE IN A PART OF LOTS 120 & 121, KERR, COLE AND OTHERS SURVEY, PAINESVILLE CITY, TOWNSHIP NUMBER 11 NORTH, RANGE VIII WEST, IN THE CONNECTICUT WESTERN RESERVE SURVEY, COUNTY OF LAKE, STATE OF OHIO.  
 A RESURVEY OF THE LANDS TO TERRY CASTILYN, AS RECORDED IN DOCUMENT 2006R017410 (PPN 15-C-005-0-00-018-0) IN THE OFFICE OF THE COUNTY RECORDER.



WEST HIGH STREET - 60' RW

228.35' DEED MEAS

## REFERENCES

-DEEDS OF RECORD




SCALE: 1" = 40'

APRIL 1, 2010

THIS SURVEY WAS PERFORMED TO AN ACCURACY AS SET FORTH IN THE 2003 OHIO ADMINISTRATIVE CODE 4733-37.

## LEGEND

- 5/8" IRON PIN FOUND/SET
- ⊙ IRON PIPE
- STONE MONUMENT
- ⊠ MONUMENT BOX
- ⊕ P.K. NAIL FOUND/SET
- DRILL HOLE FOUND
- CALC CALCULATED
- MEAS MEASURED
- OBS OBSERVED
- DEED DEED RECITED
- PLAT PLAT RECITED



TIMOTHY E. STOCKER, P.S. 7245

## NOTES

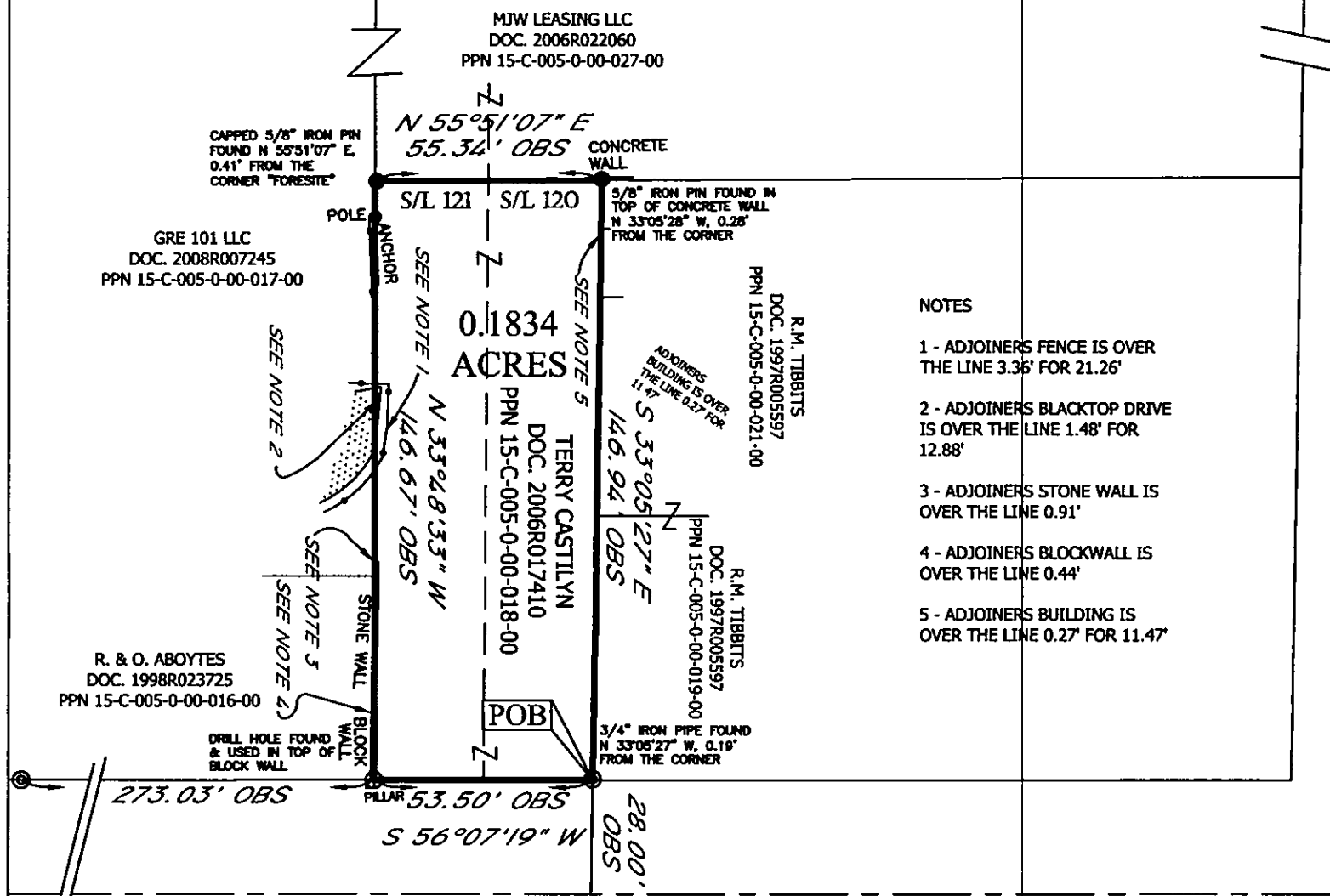
- 1 - ADJOINERS FENCE IS OVER THE LINE 3.36' FOR 21.26'
- 2 - ADJOINERS BLACKTOP DRIVE IS OVER THE LINE 1.48' FOR 12.88'
- 3 - ADJOINERS STONE WALL IS OVER THE LINE 0.91'
- 4 - ADJOINERS BLOCKWALL IS OVER THE LINE 0.44'
- 5 - ADJOINERS BUILDING IS OVER THE LINE 0.27' FOR 11.47'

LIBERTY STREET - 60' RW

WEST SOUTH STREET - 56' RW

200.41' OBS  
S 56°07'19" W

PAINESVILLE CITY MONUMENT FOUND & USED



PREPARED FOR:  - TERRY CASTILYN -	PROJECT NAME: RESURVEY OF LANDS	PROJECT ADDRESS: 28 WEST SOUTH STREET PAINESVILLE, OH
	PROJECT LOCATION: LAKE COUNTY, OHIO	JOB NUMBER: 4908

FOR INQUIRIES CONCERNING THIS SURVEY CONTACT:		CHK: T. STOCKER
<b>CSS</b> CRABBS' SURVEYING SERVICE P.O. BOX 908 PAINESVILLE, OHIO 44077 1-800-488-3968	DRN: S. LOVEJOY	
	REV:	
		PAGE 1 OF 1