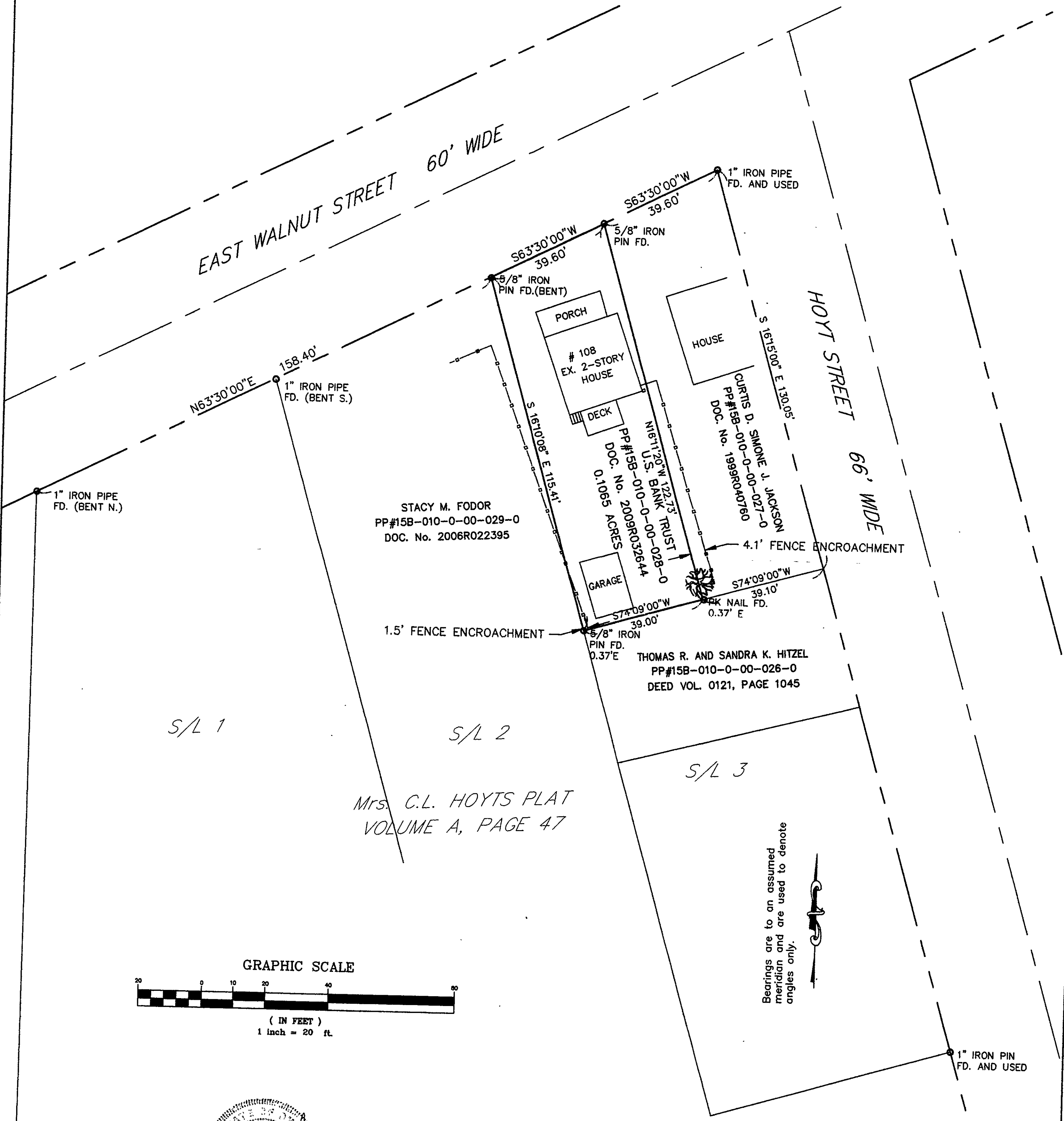


BOUNDARY SURVEY

OF LAND CONVEYED TO U.S. BANK TRUST BY DOCUMENT No. 2009R032644

Being Part of Sublot No. 3 in the Mrs. C.L. Hoyts Plat Vol. A, Page 47
 LOT No. 14, Tract 2 in the City of Painesville, County Of Lake and State of Ohio

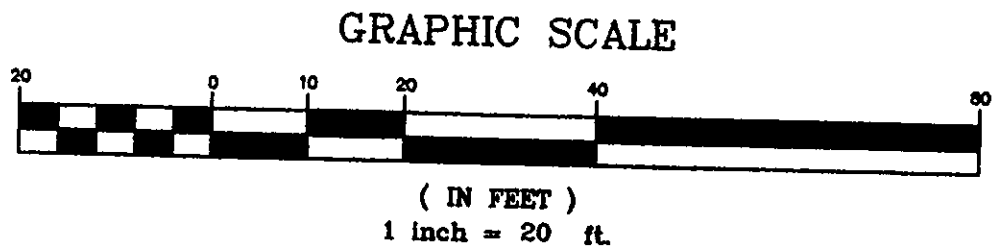


S/L 1


S/L 2

S/L 3

Mrs. C.L. HOYTS PLAT
 VOLUME A, PAGE 47



Bearings are to an assumed meridian and are used to denote angles only.



DAVID RAPP SERVICES 3406 DAYTON ROAD MADISON, OHIO 44057 (440) 983-1607	DATE: JULY, 2010	D30075	
	CHECKED BY: DAR		
	APPROVED BY: DAR	1	1
	PS No. 7597		

DISTANCES ARE GIVEN IN FEET AND DECIMAL PARTS THEREOF UNLESS OTHERWISE NOTED. SURVEYED JULY, 2010 THIS PLAT WAS PREPARED UNDER MY SUPERVISION AND IS CORRECT TO THE BEST OF MY KNOWLEDGE AND BELIEF AND IN ACCORDANCE WITH THE PROVISIONS OF CHAPTER 4733-37 OF THE OHIO ADMINISTRATIVE CODE.

David A. Rapp
 DAVID A. RAPP P.S. No. 7597

ALL IRON PINS SET ARE 5/8" (30" OF LENGTH) AND ARE IDENTIFIED BY A PLASTIC CAP BEARING THE IMPRINT "7597".

SOURCES: DEEDS AND PLATS AS NOTED