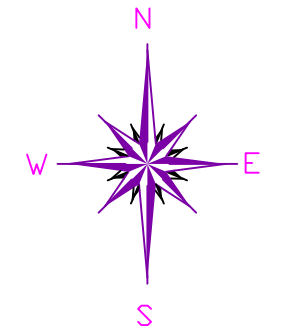


ITEMS OF INTEREST

NOTE 1 : SUBJECTS FENCE IS OVER THE LINE AS SHOWN

RESURVEY OF LANDS
 ALL THAT CERTAIN LANDS SITUATE IN A PORTION OF SUBLOTS 10 & 11, AS ILLUSTRATED IN HITCHCOCK AND OTHERS SURVEY, RECORDED IN PLAT VOLUME A, PAGE 90 AND IN LOT 12, TRACT 2, CITY OF PAINESVILLE, TOWNSHIP NUMBER 11 NORTH, RANGE VIII WEST, IN THE CONNECTICUT WESTERN RESERVE SURVEY, COUNTY OF LAKE, STATE OF OHIO. A RESURVEY OF THE LANDS TO FREDERICK C. STREIFF, AS RECORDED IN DOCUMENT NUMBER 2007R039887 (PPN 15-B-007-0-00-018-0) IN THE OFFICE OF THE COUNTY RECORDER.



BASIS OF BEARINGS ARE TO AN ASSUMED MERIDIAN ALONG THE CENTERLINE OF EAST WALNUT STREET NORTH 62°-53'-37" EAST


LEGEND

	IRON PIN FOUND/SET
	IRON PIPE
	STONE MONUMENT
	MONUMENT BOX
	P.K. NAIL FOUND/SET
	DRILL HOLE FOUND
	CALC CALCULATED
	MEAS MEASURED
	OBS OBSERVED
	DEED DEED RECITED
	PLAT PLAT RECITED

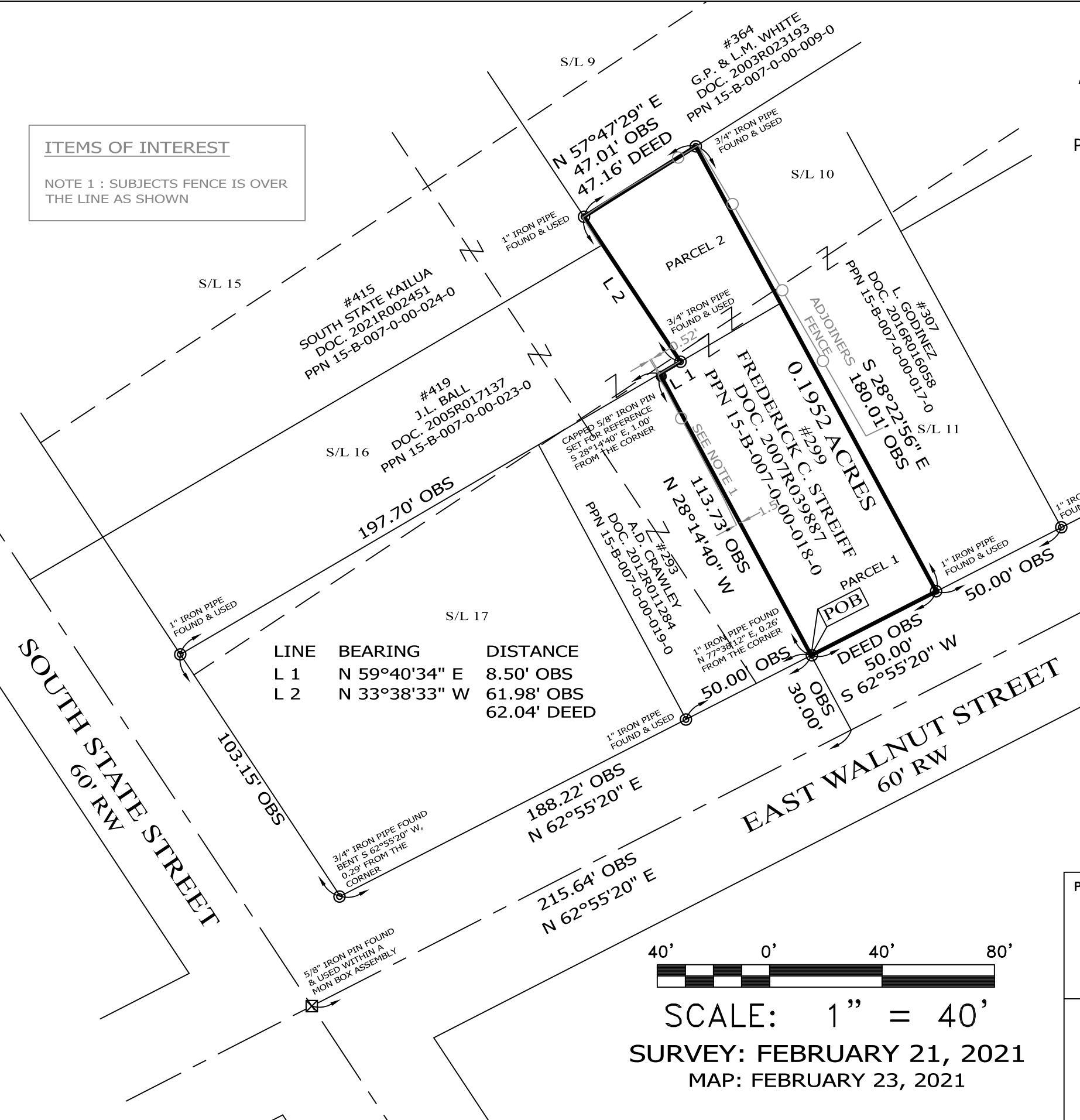
THIS SURVEY WAS PERFORMED TO AN ACCURACY AS SET FORTH IN THE 2003 OHIO ADMINISTRATIVE CODE 4733-37.

NOTES & REFERENCES

- ALL IRON PIN SET ARE 5/8" X 30" REBAR WITH CAP "CRABBS 7245".
- DEEDS OF RECORD
- OCCUPATION AGREES WITH TITLE LINES AS PREVIOUSLY MONUMENTED EXCEPT AS SHOWN ON THIS PLAT



TIMOTHY E. STOCKER, P.S. 7245



PREPARED FOR: FREDERICK C. STREIFF	PROJECT NAME: RESURVEY OF LANDS	PROJECT ADDRESS: 299 E WALNUT STREET PAINESVILLE, OHIO
	PROJECT LOCATION: LAKE COUNTY, OHIO	JOB NUMBER: 8084
FOR INQUIRIES CONCERNING THIS SURVEY CONTACT: CSS CRABBS' SURVEYING SERVICE P.O. BOX 908 PAINESVILLE, OHIO 44077 1-800-488-3968		CHK: T. STOCKER DRN: S. HUPERTZ REV: PAGE 1 OF 1