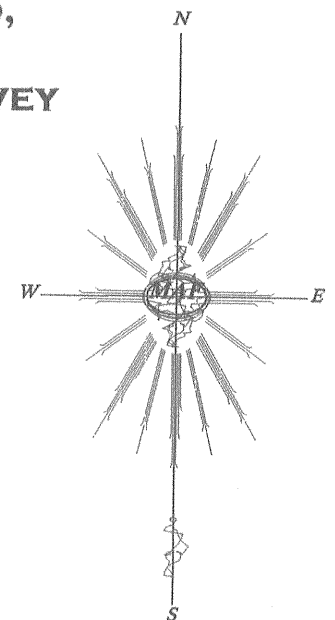
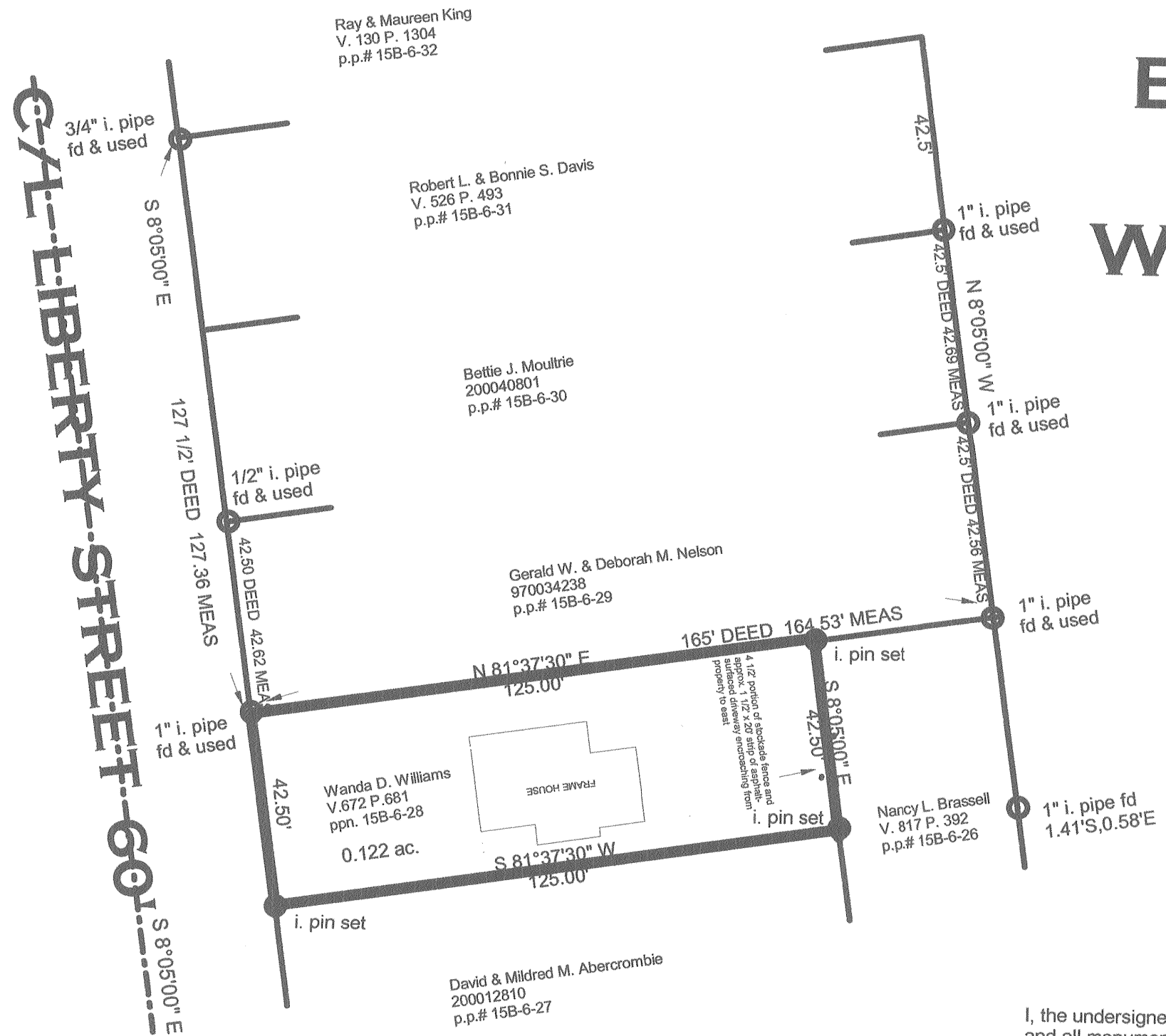


BOUNDARY SURVEY FOR WANDA D. WILLIAMS

SITUATE IN THE CITY OF PAINESVILLE,
COUNTY OF LAKE, STATE OF OHIO,
AND KNOWN AS BEING PART OF
OUT-LOT 9 OF THE CHAMPION SURVEY

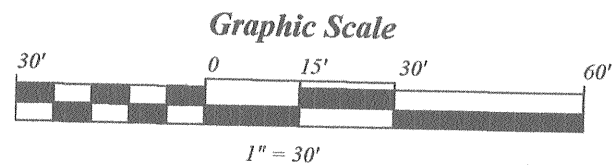


Bearings refer to Plat A-38
Lake County Plat Records

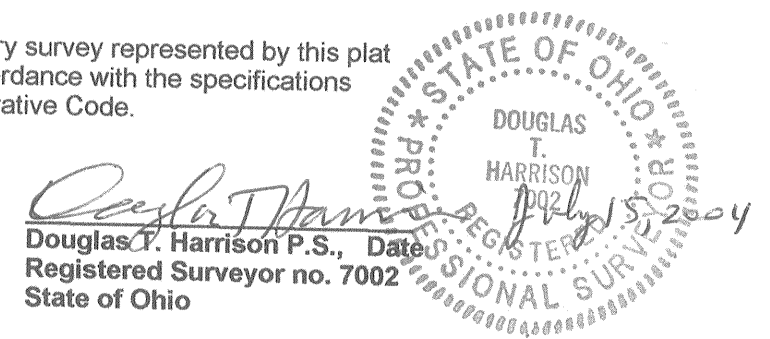


I, the undersigned, hereby certify that the boundary survey represented by this plat and all monumentation set was conducted in accordance with the specifications set forth in Chapter 4733-37 of the Ohio Administrative Code.

Surveyed May 22, 2004.



Note - All iron pins set are 5/8" x 30" rebar with plastic cap marked, "D HARRISON S-7002.



236 Burton St., Fairport Harbor, Ohio 44077
ph. 440.357.9094 / cell 440.477.9525