



# RESURVEY OF LANDS

ALL THAT CERTAIN LANDS SITUATE IN LOT 6, TRACT 3, CITY OF PAINESVILLE, TOWNSHIP NUMBER 11 NORTH, RANGE VIII WEST, IN THE CONNECTICUT WESTERN RESERVE SURVEY, COUNTY OF LAKE, STATE OF OHIO. A RESURVEY OF THE LANDS TO CHERYL A. DODDS, AS RECORDED IN DOCUMENT NUMBER 2013R007421 (PPN 15-A-020-G-00-015-0) IN THE OFFICE OF THE COUNTY RECORDER.

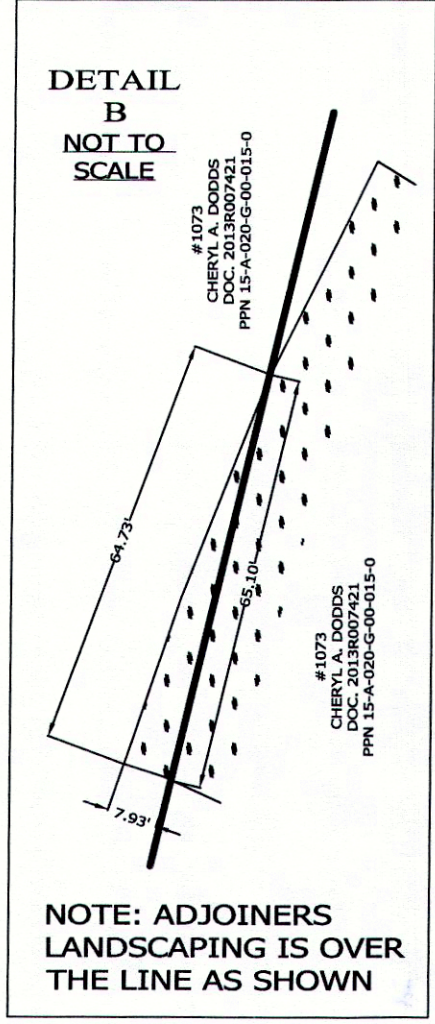
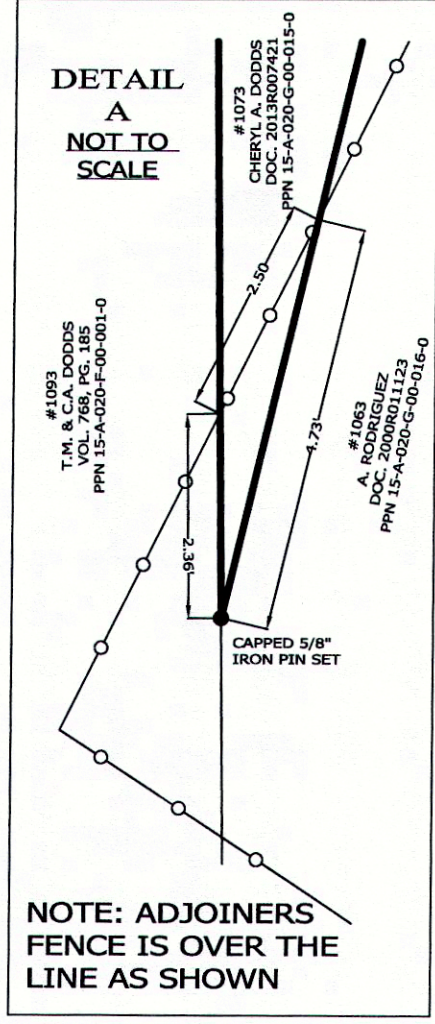
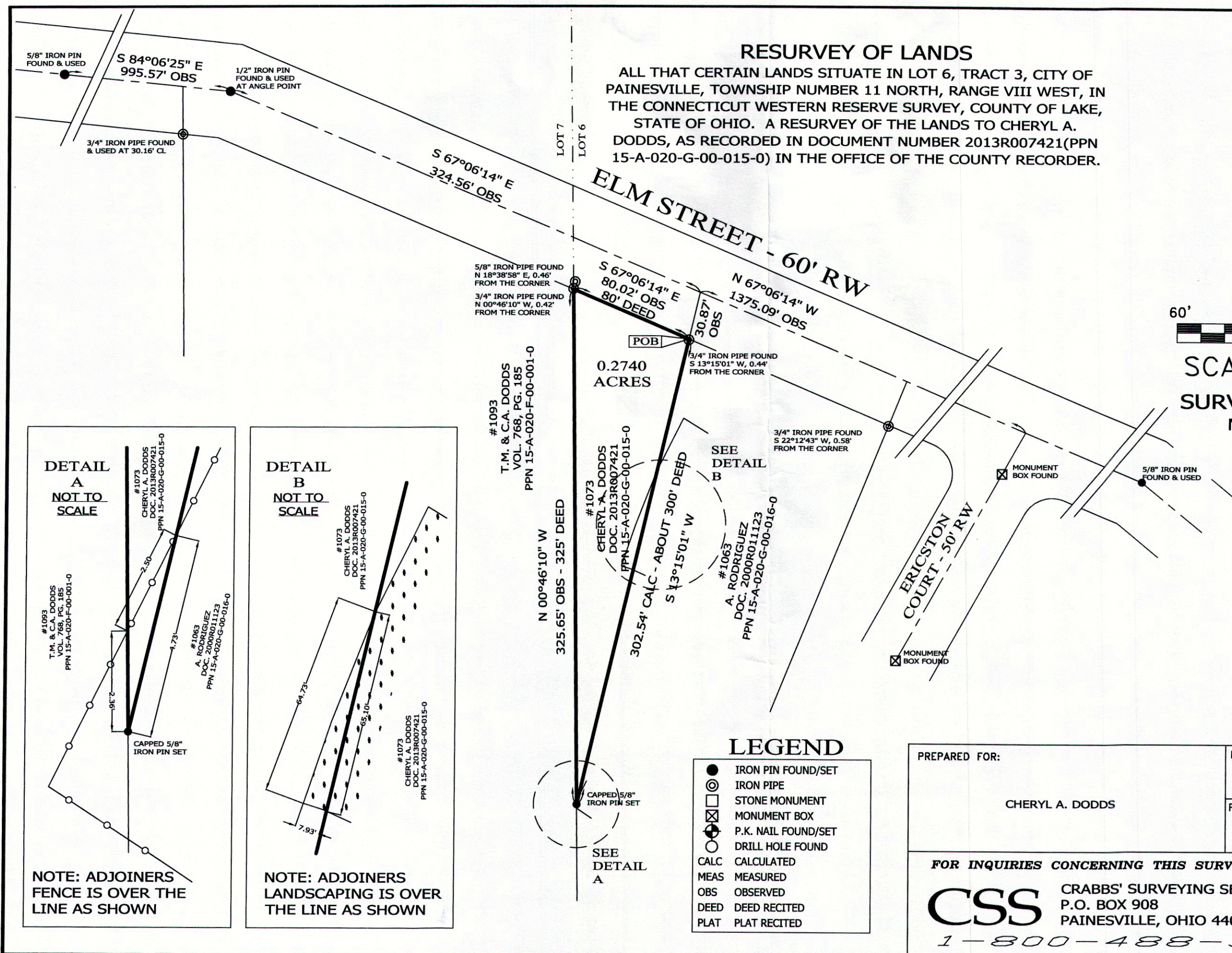


SCALE: 1" = 60'  
 SURVEY: AUGUST 14, 2014  
 MAP: AUGUST 15, 2014

THIS SURVEY WAS PERFORMED TO AN ACCURACY AS SET FORTH IN THE 2003 OHIO ADMINISTRATIVE CODE 4733-37.



TIMOTHY E. STOCKER, P.S. 7245



## LEGEND

- IRON PIN FOUND/SET
- ⊙ IRON PIPE
- STONE MONUMENT
- ⊠ MONUMENT BOX
- ⊙ P.K. NAIL FOUND/SET
- DRILL HOLE FOUND
- CALC CALCULATED
- MEAS MEASURED
- OBS OBSERVED
- DEED DEED RECITED
- PLAT PLAT RECITED

PREPARED FOR:  CHERYL A. DODDS	PROJECT NAME: RESURVEY OF LANDS	PROJECT ADDRESS: 1073 ELM STREET PAINESVILLE, OHIO
	PROJECT LOCATION: LAKE COUNTY, OHIO	JOB NUMBER: 5989
FOR INQUIRIES CONCERNING THIS SURVEY CONTACT:  <b>CSS</b> CRABBS' SURVEYING SERVICE P.O. BOX 908 PAINESVILLE, OHIO 44077 1-800-488-3968		CHK: T. STOCKER DRN: S. LOVEJOY REV: PAGE 1 OF 1