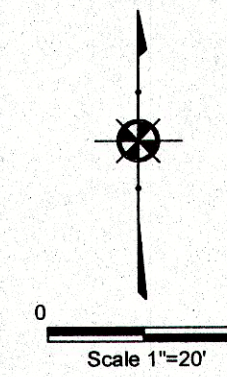


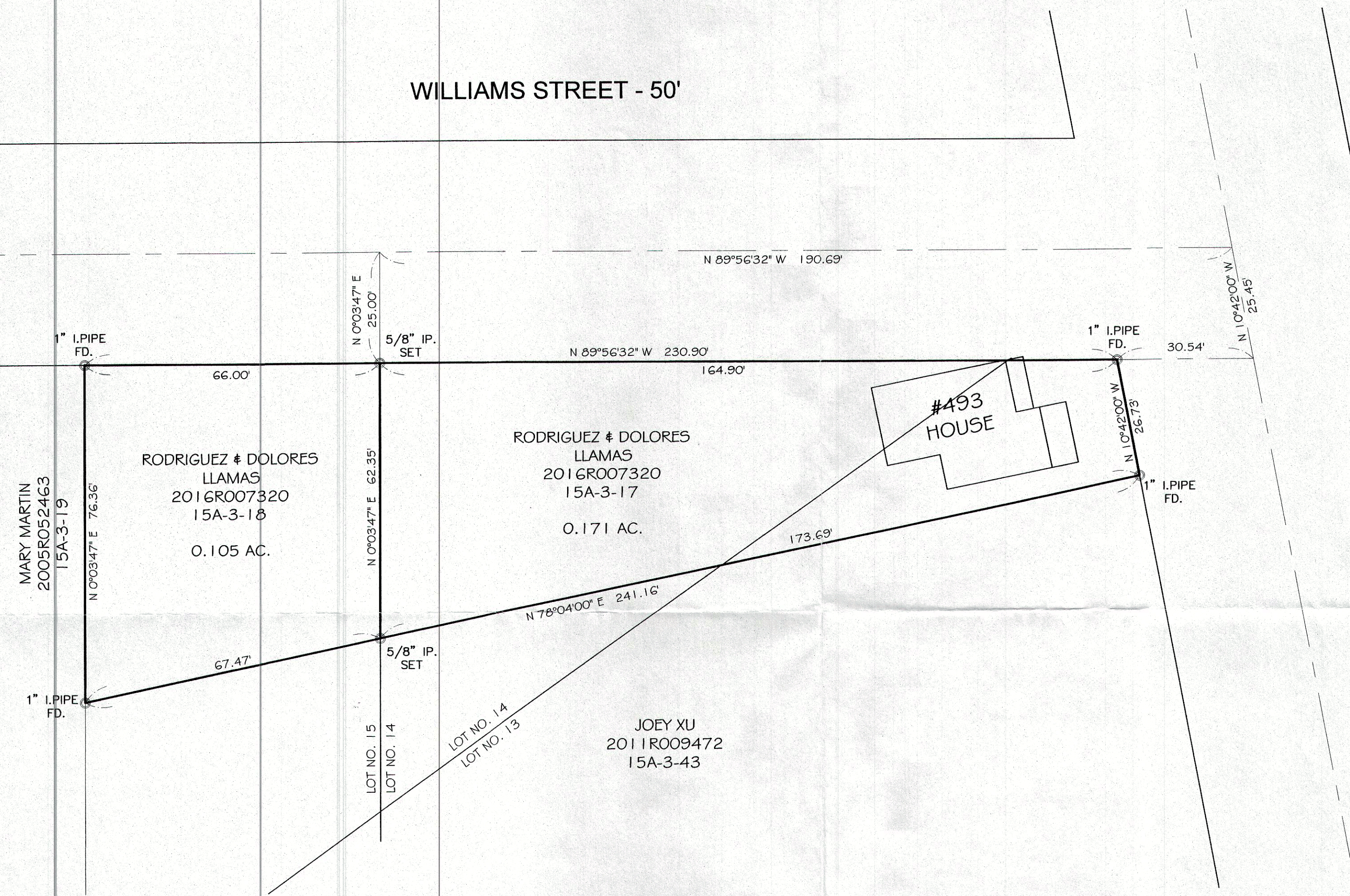
Plat of Survey

for
Victor Rangel

493 Elm Street
Part of lot Nos. 13, 14 & 15
of the William Heirs survey
of lot Nos. 88 & 89 of the
Phelps & Perkins survey.
Painesville - Lake County - Ohio
March 2017 Scale 1"=20'



WILLIAMS STREET - 50'



NOTES:

This plat was prepared without the benefit of an abstract of title and is subject to any state of facts revealed by a examination of the same.

Documents used in preparation of this survey are cited on the plat.


Occupation is consistent with the title lines except where noted on survey.

Size of monumentation found or set is noted on plat.

All iron pins set are 5/8" x 30" and are capped H. JONES PLS6343

Bearings are based upon the centerline of Williams Street as being North 89°56'32" West and are used to describe angles only.

Harry S. Jones Jr. #6343 3/16/17
Harry S. Jones Jr. P.S. #6343 Date



| REVISIONS | | | Jones Surveying, LLC | | |
|-----------|------|--------------|----------------------|--------------|-------------|
| NO. | DATE | BY | SCALE | PHONE NO. | DRAWING NO. |
| 1 | | CAD | 1"=20' | 440-357-1811 | 17-056 |
| 2 | | CAD | | | |
| 3 | | DRAWN BY GMB | DATE 3/16/2017 | | |
| 4 | | CHKD. HSJ | APPD | | |
| 5 | | CREW CHIEF | | | |

ENGINEERS - SURVEYORS - PLANNERS
1924 MENTOR AVE., PAINESVILLE, OHIO
(PH.) 440-357-1811 (FAX) 440-357-9173
(E-MAIL) hjonessurveying@yahoo.com