

MAP OF SURVEY
FOR

PAMELA DRAKE

KNOWN AS BEING PART OF LOT 6,
TRACT 4 IN RANGE 8, TOWNSHIP 11 OF
THE CONNECTICUT WESTERN RESERVE

VILLAGE OF FAIRPORT HARBOR

COUNTY OF LAKE - STATE OF OHIO

JAMES & SHERRY SHELBY
DOC. #2002R015416

14A-18-75

14A-18-76

14A-18-77

N 90°00'00"E

7/8" iron
pipe found

0.25'

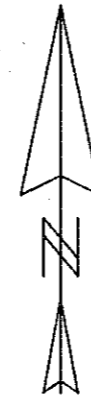

50.00'

1" iron pipe
found bent
base used

0.19' south
0.09' east

THIS MAP OF SURVEY REPRESENTS A TRUE FIELD
SURVEY PERFORMED BY ME ON AUGUST 5, 2015.
BEARINGS SHOWN HEREON ARE TO AN ASSUMED
MERIDIAN AND ARE USED TO DENOTE ANGLES ONLY.
DISTANCES ARE EXPRESSED IN FEET AND DECIMAL
PARTS THEREOF IN ACCORDANCE WITH OHIO
ADMINISTRATIVE CODE 4733-37.

James A. Ziemba 8-11-2015
JAMES A. ZIEMBA PROFESSIONAL SURVEYOR #7094



HIGH STREET 82.5' RW

1-1/2" iron
pipe found

425.00'

N 0°00'00"W
125.00'

125.00'

1" iron
pipe found

0.30'

N 90°00'00"W

50.00'

PAMELA DRAKE
DOC. #2014R027274
14A-18-56

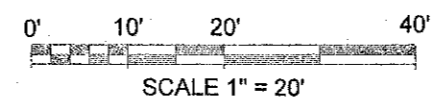
0.143 ACRES

S 0°00'00"E 125.00'

124.90'

RUSSELL SEKKI
DOC. #2014R017024
14A-18-55

1-1/4" iron
pipe found



ORCHARD STREET 60'

BENCHMARK SURVEY COMPANY
5964 SOUTH RIDGE ROAD
MADISON, OHIO 44057
440-428-8599
AUGUST 5, 2015