
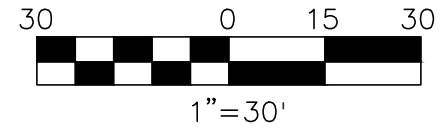
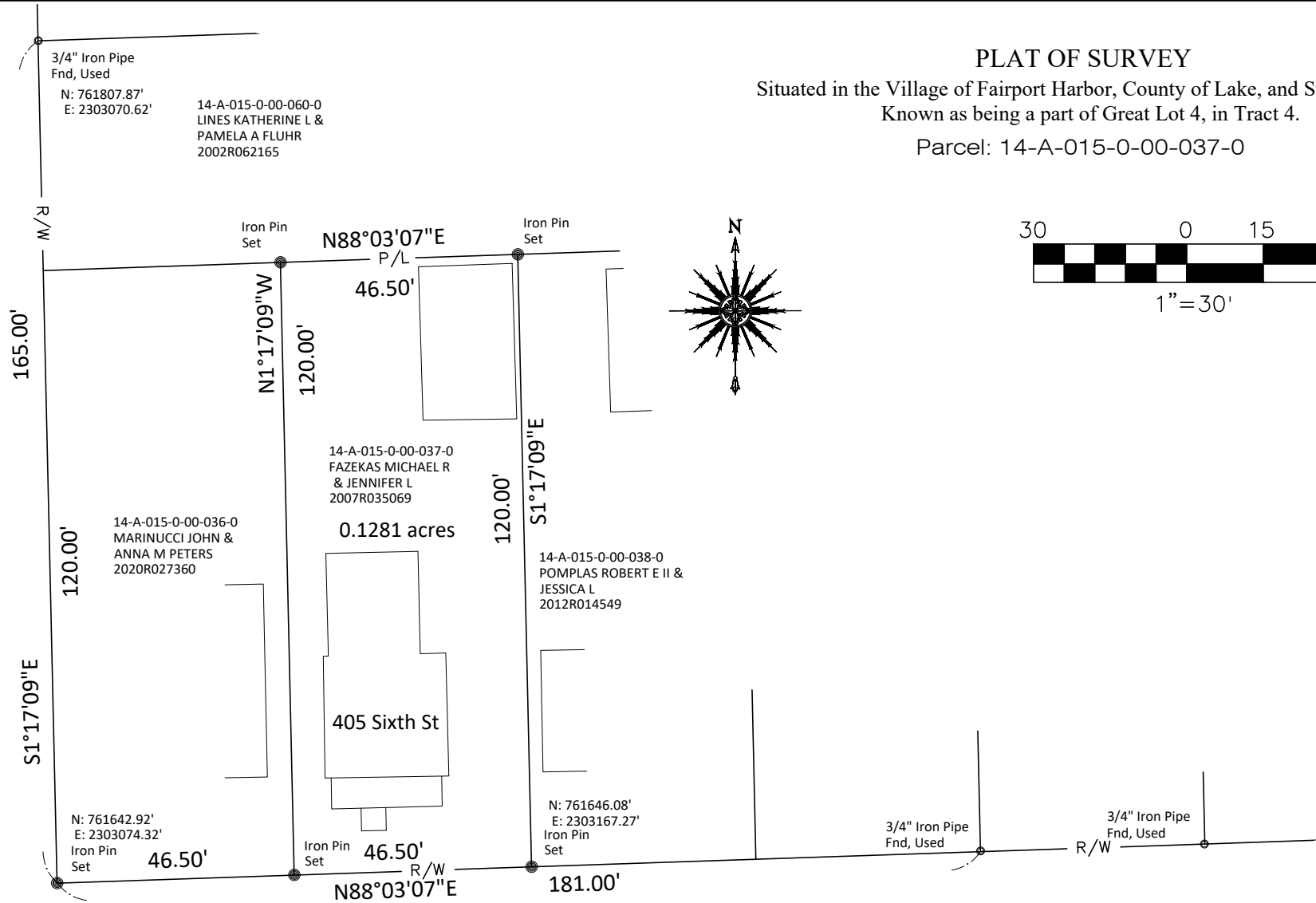


**PLAT OF SURVEY**

Situated in the Village of Fairport Harbor, County of Lake, and State of Ohio:  
Known as being a part of Great Lot 4, in Tract 4.

Parcel: 14-A-015-0-00-037-0

PLUM STREET 60'



**SIXTH STREET 60'**


All Iron Pins Set are  
5/8" x 30" capped  
LDC INC

PERTINENT DOCUMENTS USED:  
Current GIS Map.  
Archived Tax Maps.  
Deeds shown.

I hereby certify that this plat was prepared from a field survey made under my direct supervision. Monuments were found or set as indicated. Dimensions are record and measured and are expressed in feet and decimal parts thereof. Bearings refer to Ohio North NAD 83 (2011adj) geoid 12B ODOT VRS network. All of which are correct to the best of my knowledge and belief. This plat was prepared in accordance with the provisions of Chapter 4733-37 of the Ohio Administrative Code. This plat was prepared without the benefit of an abstract of title and is subject to any state of facts revealed by an examination of the same.

**November 4, 2020** *Scott A. Smith*

Scott A. Smith, P.S. # 7721



**FAZEJ1-2001**