



# EXAGTAOHIO

LAND SURVEYING  
2132 E 9TH STREET SUITE 203  
CLEVELAND OHIO 44115  
(216) 751 9000

# BOUNDARY SURVEY

SITUATED IN THE VILLAGE OF FAIRPORT HARBOR, COUNTY OF LAKE STATE OF OHIO  
PART OF ORIGINAL PAINESVILLE TOWNSHIP LOT 5 TRACT 4  
PART OF SUBLOTS 46 - 49 & ALL OF SUBLOT 50 OF MIGHTON AND MERRILL'S SUBDIVISION  
RECORDED APRIL 30 1901 IN PLAT VOLUME B PAGE 21

## ADDRESS

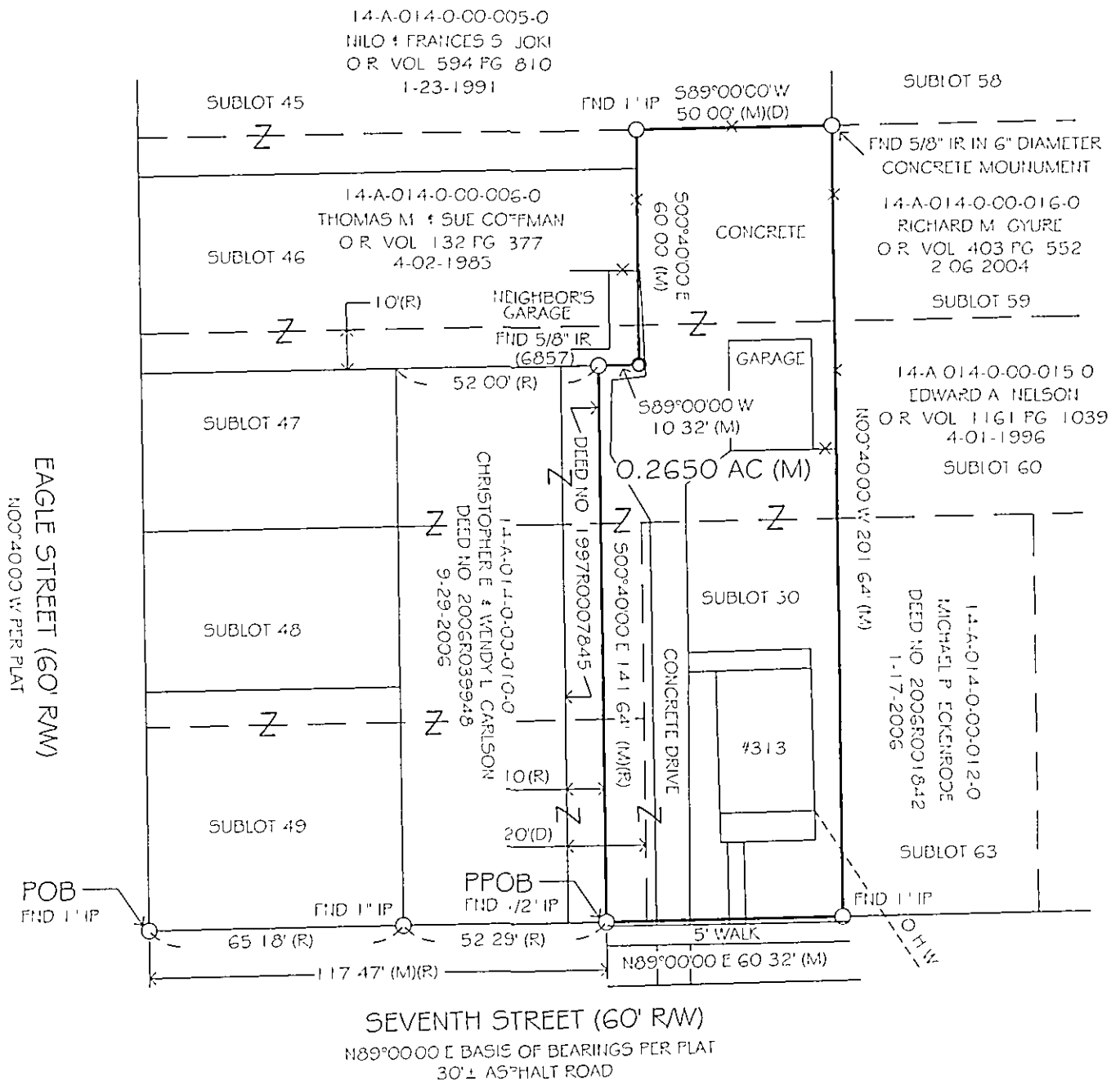

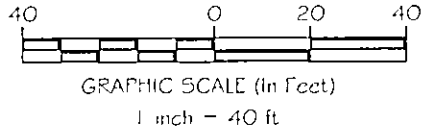
313 SEVENTH STREET  
FAIRPORT HARBOR OHIO

## BASIS OF BEARINGS

N89°00'00"E FOR SEVENTH STREET AS INDICATED IN  
MIGHTON AND MERRILL'S SUBDIVISION RECORDED  
APRIL 30 1901 IN PLAT VOLUME B PAGE 21

## RECORD

PARCEL NO 14-A-014-0-00-011-0  
SECRETARY OF HOUSING & URBAN DEVELOPMENT  
DEED 2008R031852 11-25-2008



## NOTES

OCCUPATION IS CONSISTENT WITH TITLE LINES

DOCUMENTS USED ARE CITED ON THE PLAT

THE INTENT OF THIS SURVEY IS TO UPDATE THE DESCRIPTION OF AN EXISTING PARCEL

## REFERENCE:

SURVEY DATED 7-20-2006 PREPARED BY  
THOMAS M COFFMAN SURVEYOR NO 6857

## LEGEND


- FND IR - SIZE AS NOTED, IRON REBAR FOUND (W/ CAP ID)
- FND IP - SIZE AS NOTED, IRON PIPE FOUND (W/ CAP ID)
- 3/8" 30' LONG REBAR SET WITH ID CAP HAYWOOD 8284'

FOB PLACE OF BEGINNING  
PPOB PRINCIPAL PLACE OF BEGINNING

(D) DEED (M) MEASURED (R) RECORD

- H W OVER HEAD WIRES
- X-X- FENCE

I CERTIFY THAT THIS PLAT OF SURVEY WAS PREPARED IN ACCORDANCE WITH OHIO ADMINISTRATIVE CODE CHAPTER 4733-37 STANDARDS FOR BOUNDARY SURVEYS ALL MONUMENTATION IS OR TO BE SET AS SHOWN



## DATE

FIELD MARCH 30 2009  
DRAWING APRIL 2 2009

*Dale Haywood*

DALE HAYWOOD, P.E.  
OHIO REG 5-8284