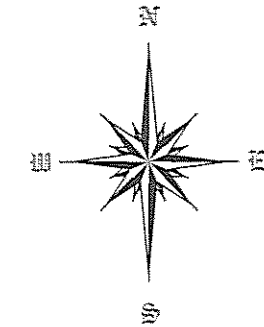


RESURVEY OF LANDS

ALL THAT CERTAIN LANDS SITUATE IN LOT 2, IN THE VILLAGE OF FAIRPORT HARBOR, TOWNSHIP NUMBER 11 NORTH, RANGE VIII WEST, IN THE CONNECTICUT WESTERN RESERVE SURVEY, COUNTY OF ASHTABULA, STATE OF OHIO. A RESURVEY OF THE LANDS DAVID OGLE, AS RECORDED IN DOCUMENT NUMBER 2005R028174, (PPN 14-A-011-A-00-038-0) IN THE OFFICE OF THE COUNTY RECORDER.




BASIS OF BEARINGS ARE TO AN ASSUMED MERIDIAN ALONG THE CENTERLINE OF CHESTNUT STREET NORTH 00°-40'-00" WEST

ALL IRON PIN SET ARE 5/8" X 30" REBAR WITH CAP "CRABBS 7245".

THIS SURVEY WAS PERFORMED TO AN ACCURACY AS SET FORTH IN THE 2003 OHIO ADMINISTRATIVE CODE 4733-37.


REFERENCES

-DEEDS OF RECORD



SCALE: 1" = 30'

JULY 27, 2006

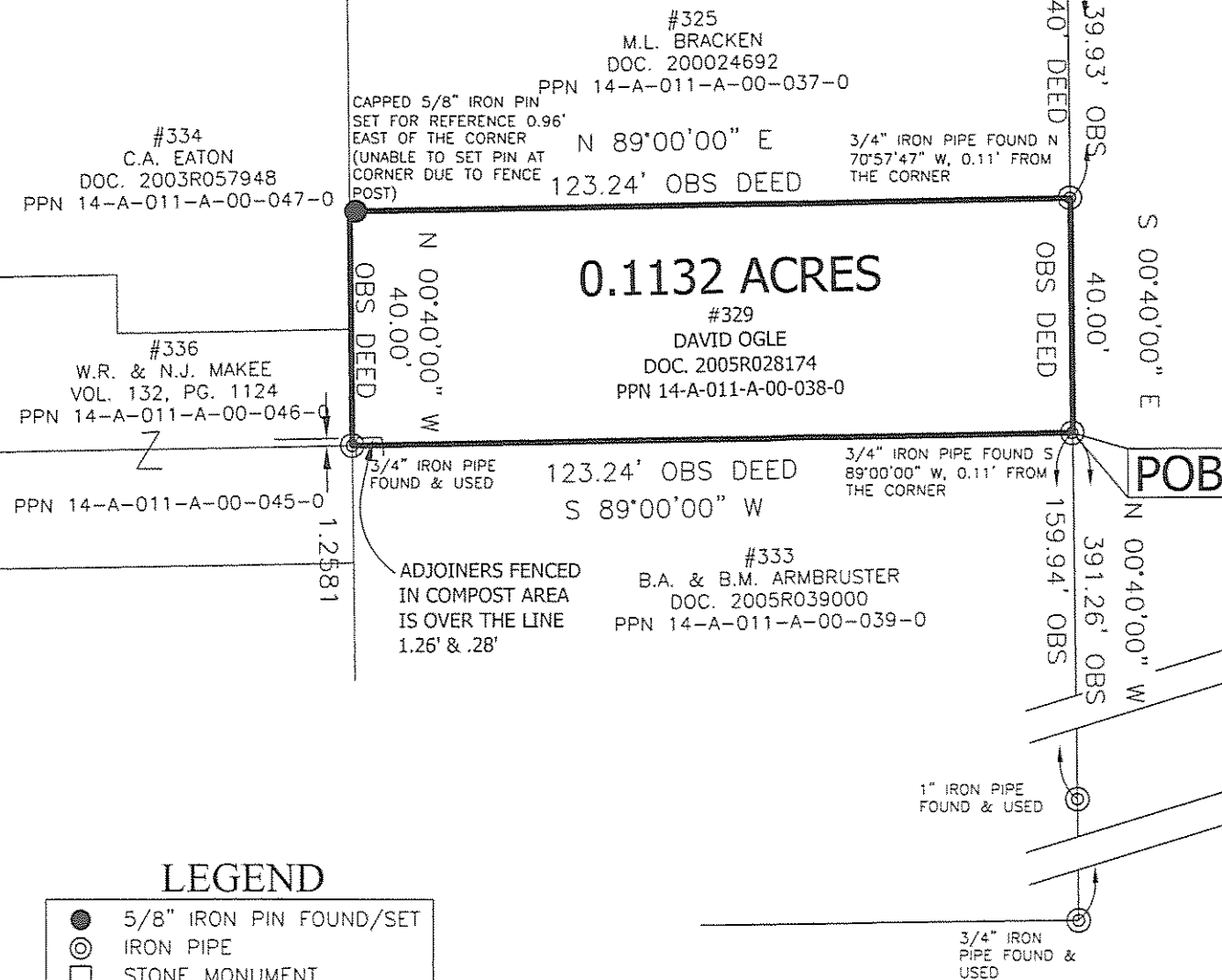


TIMOTHY E. STOCKER, P.S. 7245

THIRD STREET - 60' RW

CHESTNUT STREET - 60' RW

NEW FOURTH STREET - 60' RW



LEGEND

- 5/8" IRON PIN FOUND/SET
- ⊙ IRON PIPE
- STONE MONUMENT
- ⊗ MONUMENT BOX
- ⊕ P.K. NAIL FOUND/SET
- DRILL HOLE FOUND
- CALC CALCULATED
- MEAS MEASURED
- OBS OBSERVED
- DEED DEED RECITED
- PLAT PLAT RECITED

PREPARED FOR: - DAVID OGLE -	PROJECT NAME: RESURVEY OF LANDS	PROJECT ADDRESS: 329 CHESTNUT STREET FAIRPORT, OHIO
	PROJECT LOCATION: LAKE COUNTY, OHIO	JOB NUMBER: 4091
FOR INQUIRIES CONCERNING THIS SURVEY CONTACT: CSS CRABBS' SURVEYING SERVICE 10 WEST ERIE STREET, SUITE 101 PAINESVILLE, OHIO 44077 1-800-488-3968		CHK: T. STOCKER DRN: S. LOVEJOY REV: PAGE 1 OF 1