


**BOUNDARY SURVEY OF PP.#14A-011-A-00-008-0**

BEING PART LOT 3, TRACT 4 IN ORIGINAL PAINESVILLE TOWNSHIP  
VILLAGE OF FAIRPORT HARBOR - LAKE COUNTY - STATE OF OHIO

**GRAPHIC SCALE**



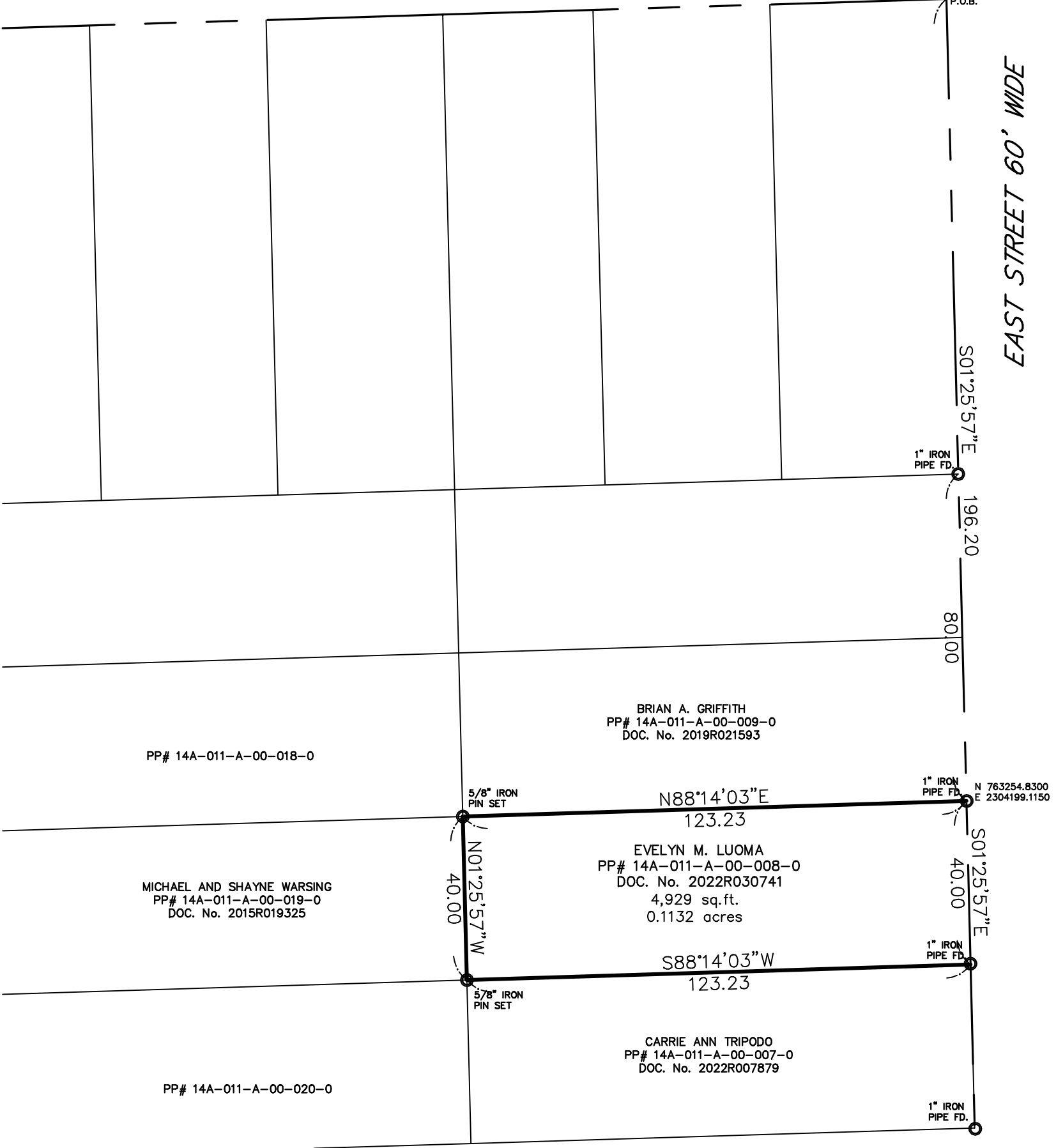
( IN FEET )  
1 inch = 30 ft.

*THIRD STREET 60' WIDE*

N 763450.9687  
E 2304194.2099  
P.O.B.

*EAST STREET 60' WIDE*

Bearings are to an assumed  
meridian and are used to denote  
angles only.




DISTANCES ARE GIVEN IN FEET AND DECIMAL PARTS THEREOF  
UNLESS OTHERWISE NOTED. SURVEYED JAN. 2023  
THIS PLAT WAS PREPARED UNDER MY SUPERVISION AND IS  
CORRECT TO THE BEST OF MY KNOWLEDGE AND BELIEF  
AND IN ACCORDANCE WITH THE PROVISIONS OF  
CHAPTER 4733-37 OF THE OHIO ADMINISTRATIVE CODE.

*David A. Rapp 01/20/23*

DAVID A. RAPP P.S. No. 7597

ALL IRON PINS SET ARE 5/8" (30" OF LENGTH)  
AND ARE IDENTIFIED BY A PLASTIC CAP BEARING  
THE IMPRINT "7597". ALL PIPES FD. ARE INSIDE DIMENSIONS.

SOURCES:  
DEEDS AND PLATS AS NOTED



43003

DAVID RAPP SERVICES  
dave@usaeq.com  
(440) 983-1607