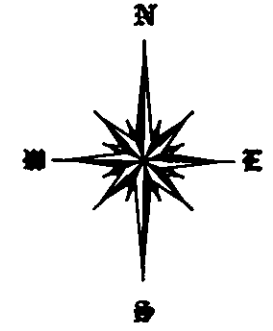
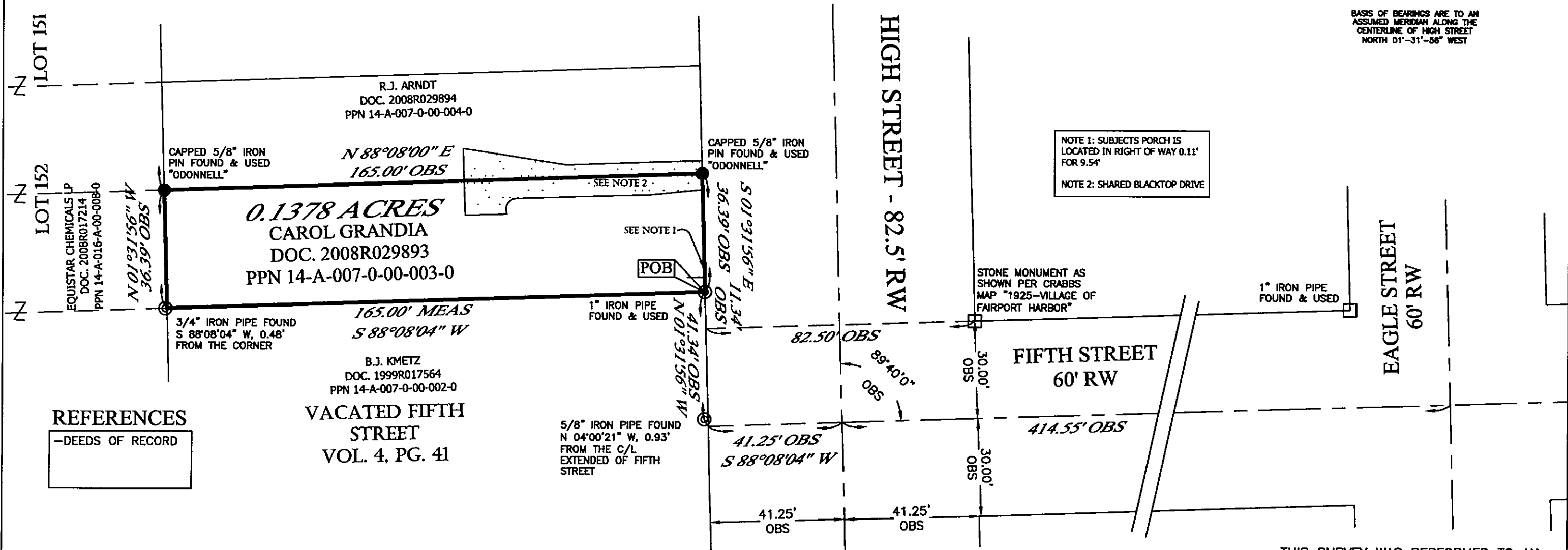


# RESURVEY OF LANDS

ALL THAT CERTAIN LANDS SITUATE IN A PORTION OF LOT 152, TOWN PLAT OF GRANDON, AS ILLUSTRATED IN PLAT VOLUME A, PAGES 87-88. IN LOT 3, VILLAGE OF FAIRPORT HARBOR, TOWNSHIP NUMBER 11 NORTH, RANGE VIII WEST, IN THE CONNECTICUT WESTERN RESERVE SURVEY, COUNTY OF LAKE, STATE OF OHIO. A RESURVEY OF THE LANDS TO CAROL GRANDIA, AS RECORDED IN DOCUMENT NUMBER 2008R029893 (PPN 14-A-007-0-00-003-0) IN THE OFFICE OF THE COUNTY RECORDER.



BASIS OF BEARINGS ARE TO AN ASSUMED MERIDIAN ALONG THE CENTERLINE OF HIGH STREET NORTH 01°-31'-56" WEST



NOTE 1: SUBJECTS PORCH IS LOCATED IN RIGHT OF WAY 0.11' FOR 9.54'  
NOTE 2: SHARED BLACKTOP DRIVE

### REFERENCES

-DEEDS OF RECORD

VACATED FIFTH STREET VOL. 4, PG. 41

PREPARED FOR:  - CAROL GRANDIA -	PROJECT NAME: RESURVEY OF LANDS	PROJECT ADDRESS: 443 HIGH STREET FAIRPORT HARBOR, OH
	PROJECT LOCATION: LAKE COUNTY, OHIO	JOB NUMBER: 4839
FOR INQUIRIES CONCERNING THIS SURVEY CONTACT:  <b>CSS</b> CRABBS' SURVEYING SERVICE P.O. BOX 908 PAINESVILLE, OHIO 44077 1-800-488-3968		CHK: T. STOCKER DRN: S. LOVEJOY REV: PAGE 1 OF 1




SCALE: 1" = 30'  
NOVEMBER 9, 2009  
REVISED NOVEMBER 11, 2009

### LEGEND

- 5/8" IRON PIN FOUND/SET
- ⊙ IRON PIPE
- ⊠ STONE MONUMENT
- ⊞ MONUMENT BOX
- ⊙ P.K. NAIL FOUND/SET
- DRILL HOLE FOUND
- CALC CALCULATED
- MEAS MEASURED
- OBS OBSERVED
- DEED DEED RECITED
- PLAT PLAT RECITED

THIS SURVEY WAS PERFORMED TO AN ACCURACY AS SET FORTH IN THE 2003 OHIO ADMINISTRATIVE CODE 4733-37.



TIMOTHY E. STOCKER, P.S. 7245