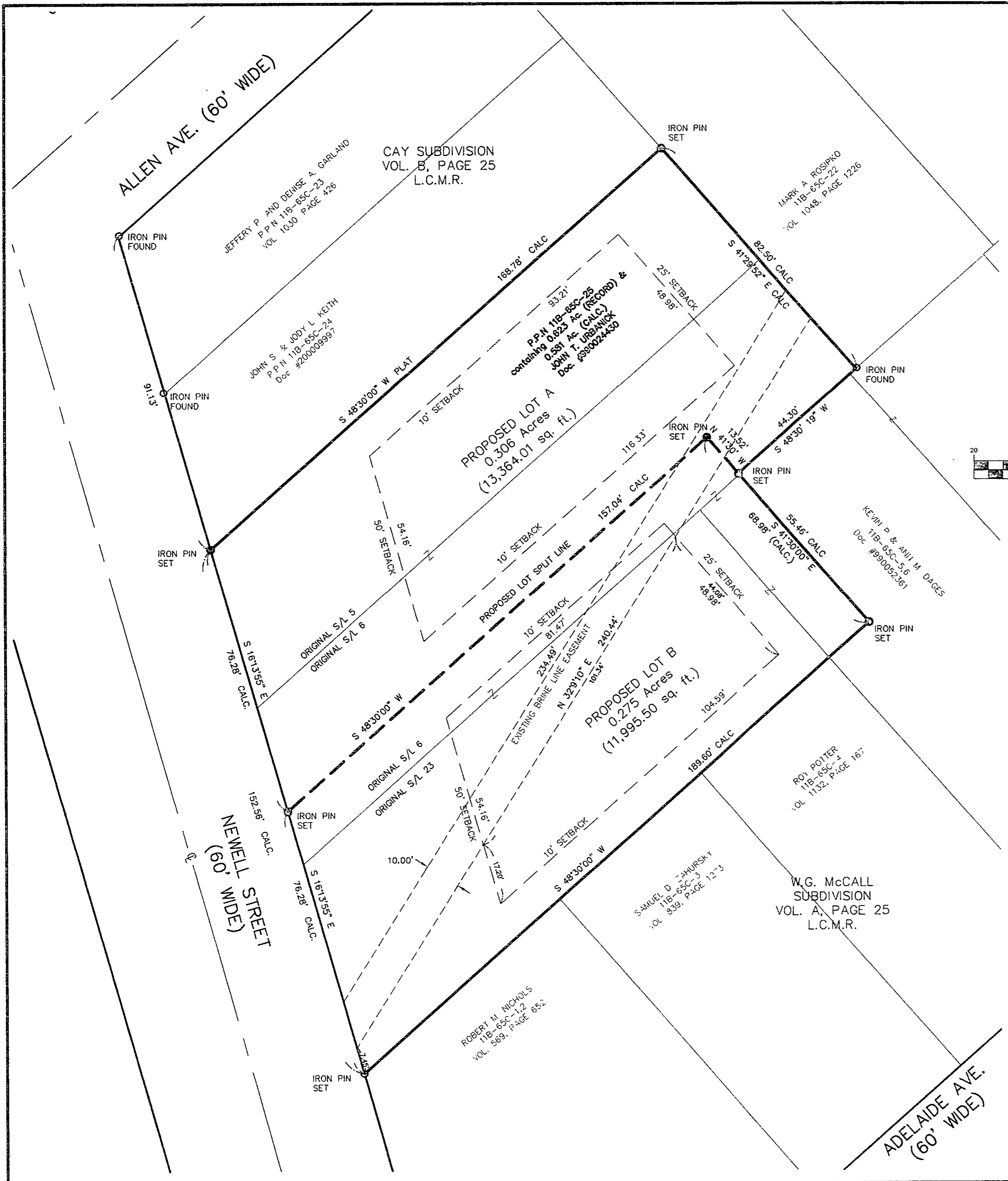
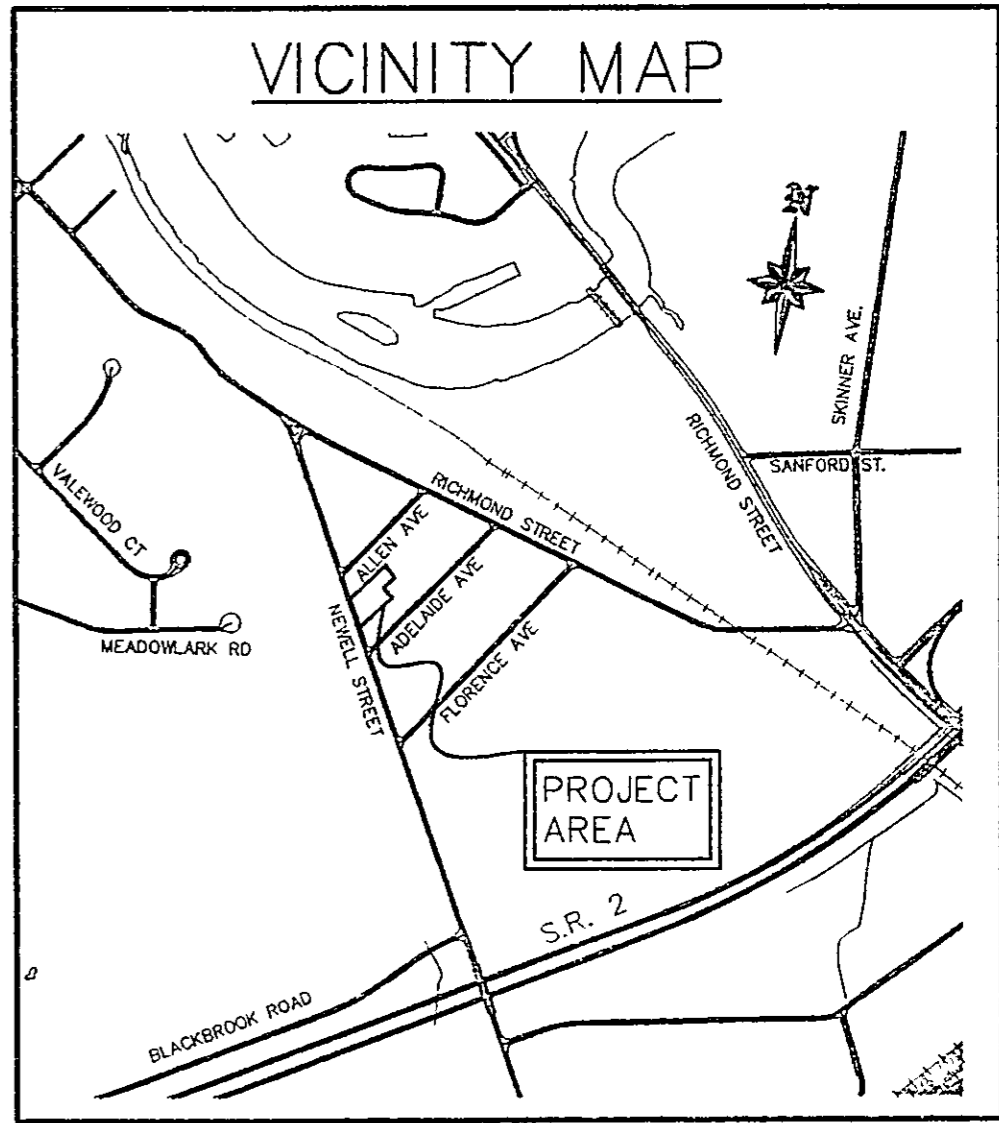

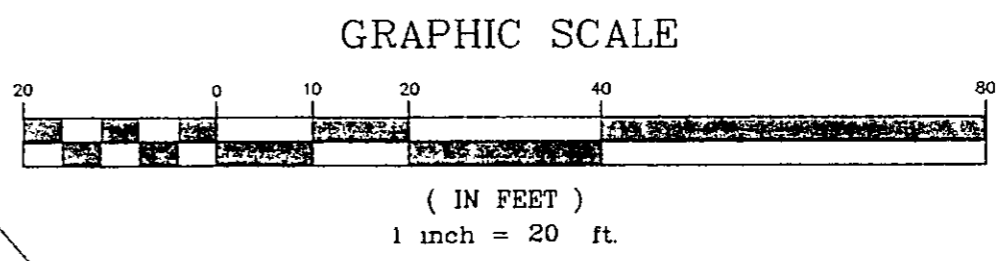


# PROPOSED LOTSPLIT OF P.P.N. 11B-65C-25 FOR JOHN URBANICK

Painesville Twp. ~ Lake County ~ Ohio  
April 12, 2002

AREA TABLE	
P.P.N. 11B-65C-25 (RECORD)	= 0.623 Ac.
P.P.N. 11B-65C-25 (CALC.)	= 0.581 Ac.
<b>CALCULATED LOTSPLIT DATA</b>	
PROPOSED LOT A	= 0.306 Ac. (13,364.01 s.f.)
PROPOSED LOT B	= 0.275 Ac. (11,995.50 s.f.)
*ALL AREAS EXCLUSIVE OF AREAS IN THE R/W	



JUN 13 2002