


HECKATHORN DRIVE - 50'

R/W

BOWHALL ROAD - 50' BASIS OF BEARING



240.00'(C) N 00°24'00" W

POB

25.00'(C)

52.50'

292.52'(O)

0.223 ACRES  
9,724 SQ. FT.

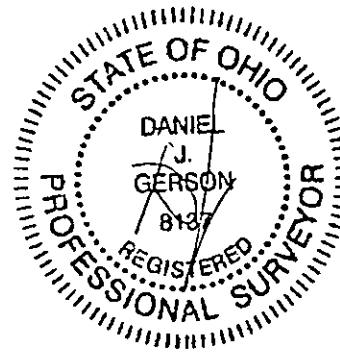
DEBRAL BORELLI  
PPN 11-B-032-C-00-036-0  
VOL 807 PG 767

S 89°48'30" W  
184.98'

CRAIG A & ANY M HURST  
PPN 11-B-032-C-00-037-0  
DOC 2001R016040  
VOL 394 PG 67

N 89°48'30" E  
185.50'

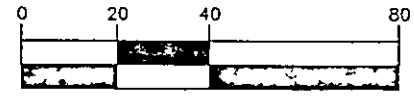
ALBERT JR & HOLLY STOLTZ  
PPN 11-B-032-C-00-038-0  
DOC 2004R010322  
VOL 573 PG 1079



11-01-06

**NOTE:**  
ALL IRON PINS SET ARE 5/8" DIAMETER, 30" LONG STEEL REBAR TOPPED WITH A PLASTIC SURVEYORS CAP WITH THE NAME AND REGISTRATION OF D. GERSON, PS 8137

GRAPHIC SCALE



( IN FEET )  
1 inch = 40 ft.

**LEGEND**

- (R) RECORD
- (O) OBSERVED
- (C) CALCULATED
- IP IRON PIN
- IPP IRON PIPE
- FND FOUND
- C/L CENTERLINE
- R/W RIGHT-OF-WAY
- POB POINT OF BEGINNING

THOMAS R TURBOK  
PPN 11-B-032-C-00-046-0  
DOC 1998R006676  
VOL 864 PG 1009

COLLEEN J PRESLEY  
PPN 11-B-032-C-00-047-0  
DOC 2004R030751  
VOL 787 PG 1091

RALPH R & JEAN K KATONAK  
PPN 11-B-032-C-00-048-0  
VOL 766 PG 857

|   |                 |
|---|-----------------|
| TITLE   | BOUNDARY SURVEY |
| DATE  | 10-31-06        |
| DRAWN BY  | KLL             |
| CHECKED BY  | DJC             |
| SCALE   | 1" = 40'        |
| PART OF ORIGINAL PAINESVILLE TOWNSHIP LOT NO. 11, TRACT NO. 1 PAINESVILLE TOWNSHIP LAKE COUNTY OHIO |                 |

CRAIG HURST  
714 BOWHALL  
PAINESVILLE, OHIO 44077

WILLIAM R. GRAY ASSOCIATES, INC.  
8472 HAMILTON DRIVE, MENTOR, OHIO 44060  
(440) 350-0861