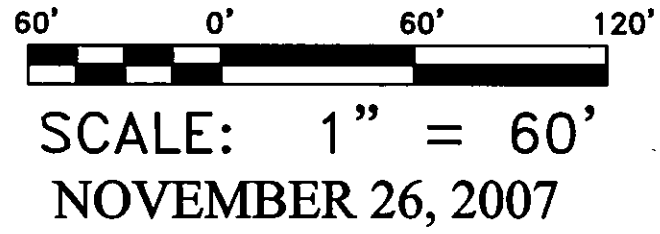




RESURVEY OF LANDS
 ALL THAT CERTAIN LANDS SITUATE IN LOT 7, TRACT 2,
 TOWNSHIP OF PAINESVILLE, TOWNSHIP NUMBER 11
 NORTH, RANGE VIII WEST, IN THE CONNECTICUT WESTERN
 RESERVE SURVEY, COUNTY OF LAKE, STATE OF OHIO. A
 RESURVEY OF THE LANDS TO JENNIFER L. PAULSEN, AS
 RECORDED IN DOCUMENT NUMBER 2005R005117 (PPN
 11-B-030-A-000-004-0 AND PPN 11-B-030-A-00-005-0) IN
 THE OFFICE OF THE COUNTY RECORDER.



THIS SURVEY WAS PERFORMED TO AN
 ACCURACY AS SET FORTH IN THE 2003
 OHIO ADMINISTRATIVE CODE 4733-37.



TIMOTHY E. STOCKER, P.S. 7245

- REFERENCES**
- DEEDS OF RECORD
 - STATE LIMITED ACCESS
 - PLANS LAKE-2-16.49 SHEET
 - 306 OF 313 & 14 OF 21
 - PLAT VOL O, PG. 56

ALL IRON PIN SET ARE 5/8" X 30"
 REBAR WITH CAP "CRABBS 7245".

LEGEND

- 5/8" IRON PIN FOUND/SET
- ⊙ IRON PIPE
- STONE MONUMENT
- ⊗ MONUMENT BOX
- ⊙ P.K. NAIL FOUND/SET
- DRILL HOLE FOUND
- CALC CALCULATED
- MEAS MEASURED
- OBS OBSERVED
- DEED DEED RECITED
- PLAT PLAT RECITED

PREPARED FOR: - JENNIFER L. PAULSEN -	PROJECT NAME: RESURVEY OF LANDS	PROJECT ADDRESS: 97 FAIRPORT NURSERY RD PAINESVILLE, OHIO
	PROJECT LOCATION: LAKE COUNTY, OHIO	JOB NUMBER: 4411
FOR INQUIRIES CONCERNING THIS SURVEY CONTACT: CSS CRABBS' SURVEYING SERVICE P.O. BOX 908 PAINESVILLE, OHIO 44077 1-800-488-3968		CHK: T. STOCKER DRN: S. LOVEJOY REV: PAGE 1 OF 1