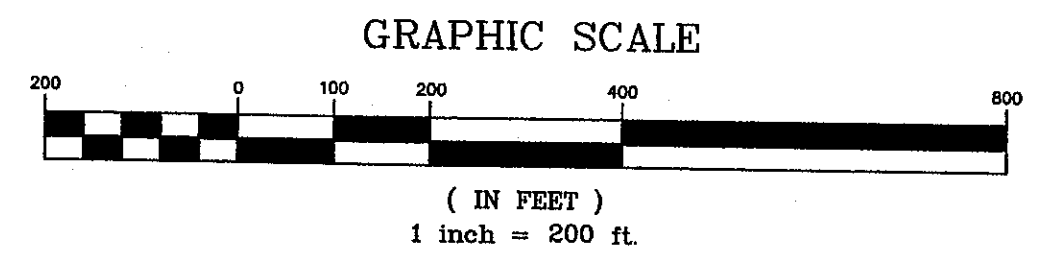



182.836 Ac.

This drawing is of a survey of a 182.836 ac. parcel of land. Situated in part of Original Painesville Township Lot No. 10 Tract No. 2, Lot No. 17 Tract No. 2, Lot No. 18 Tract No. 1, Lot No. 19 Tract No. 1, Lot No. 20 Tract No. 1 and Lot No. 11 Tract No. 2 and now in The City of Painesville, Painesville Township, Lake County and in The State Of Ohio, said survey was made at the request of SIDCO I do hereby certify that I have surveyed the premises and prepared the attached drawing in accordance with the provisions of Chapter 4773-37 of The Ohio Administrative Code and dimensions of the parcel are in feet and decimal parts thereof, all of which are correct to the best of my knowledge and belief.

*Jack H. Howells*  
 Jack H. Howells Reg. Surveyor #5928



REFERENCES

- 1) Survey By Debevec & Salo Civil Engineers & Surveyors June 1962
- 2) Dalton Sub. No. 2 Plat Map
- 3) Dalton Sub. No. 3 Plat Map
- 4) Foxfire Trails Sub. Plat Map
- 5) Madison Ave. Allot. Plat Map
- 6) Whitmore Sub. Plat Map

#	VOL	PG	CURRENT OWNER	PREVIOUS OWNER(S)
A	711	62	SIDCO	JOHN CREEDON TO ROBERT W. & EDITH SIDLEY IN VOL. 370 PG. 216
B	711	64	SIDCO	JOHN CREEDON TO ROBERT W. & EDITH SIDLEY IN VOL. 370 PG. 216
C	711	65	SIDCO	ANN W. & MARY ALCREEDON TO ROBERT W. & EDITH SIDLEY IN VOL. 465 PG. 48
D	711	65	SIDCO	(FOXFIRE) SIDCO ACQUIRED 6.6 AC. IN VOL. 713 PG. 330 & SOLD 0.859 AC. TO THE BOARD OF TRUSTEES, SIDCO ACQUIRED 29.13 AC. IN VOL. 713 PG. 331 & SOLD 15.988 AC. TO B.S.M. INC. IN VOL. 781 PG. 717 LEAVING 18.783 AC.
E	713	331	SIDCO	(MADISON ALLOTMENT) HERKI J. & HELY M. PERTTU
F	698	199	R.W. SIDLEY INC.	
G	711	67	SIDCO	
H	711	683	SIDCO	VIRGINIA & JOSEPH SIDLEY

LEGEND  
 ● Iron Pins Or Pipes Found  
 ○ 5/8" Iron Pins Set With Howells & Baird Cap  
 (M) Measured Distances  
 (R) Recorded Distances (Deeds, Plat Maps & Past Surveys)


REVISIONS

12-17-2007	
------------	--

DESIGNED BY: G.T.L.  
 DRAWN BY: J.H.H.  
 CHECKED BY: J.H.H.  
 DATE: 6-1-2007  
 JOB NUMBER: 01-1977  
 FIELD BOOK: 485

Property Survey For  
**SIDCO**  
 City Of Painesville, Painesville Township  
 Lake County, State Of Ohio

Howells & Baird, Inc.  
 CIVIL ENGINEERS & SURVEYORS  
 SALEM, OHIO  
 PH. (330) 332-4834  
 FAX. (330) 332-4058



SCALE  
 1"=200'  
 SHEET  
 SA-2000

11A-21C  
 11B-27-3