

PLAT OF SURVEY

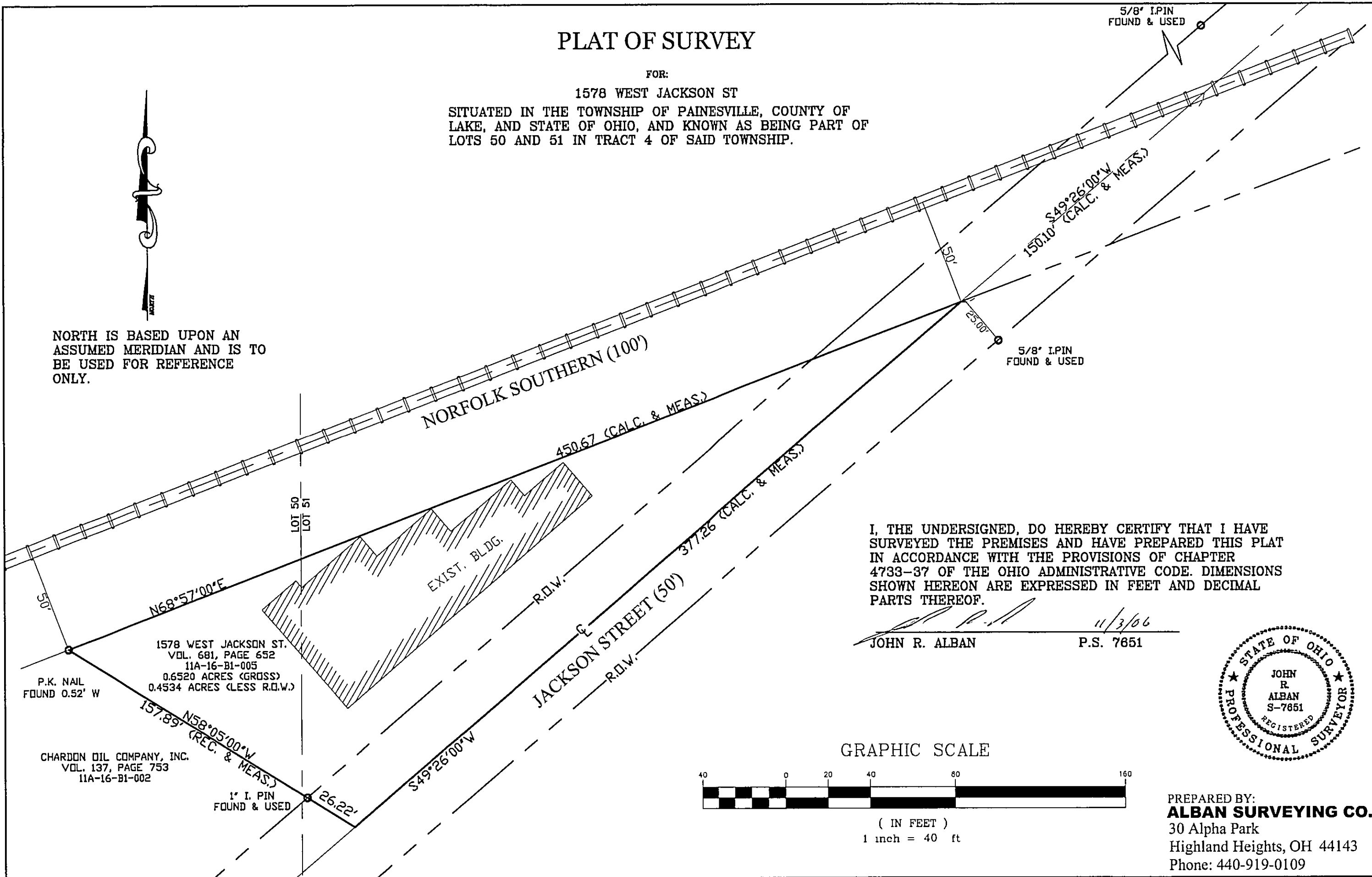
FOR:

1578 WEST JACKSON ST

SITUATED IN THE TOWNSHIP OF PAINESVILLE, COUNTY OF LAKE, AND STATE OF OHIO, AND KNOWN AS BEING PART OF LOTS 50 AND 51 IN TRACT 4 OF SAID TOWNSHIP.




NORTH IS BASED UPON AN ASSUMED MERIDIAN AND IS TO BE USED FOR REFERENCE ONLY.



I, THE UNDERSIGNED, DO HEREBY CERTIFY THAT I HAVE SURVEYED THE PREMISES AND HAVE PREPARED THIS PLAT IN ACCORDANCE WITH THE PROVISIONS OF CHAPTER 4733-37 OF THE OHIO ADMINISTRATIVE CODE. DIMENSIONS SHOWN HEREON ARE EXPRESSED IN FEET AND DECIMAL PARTS THEREOF.

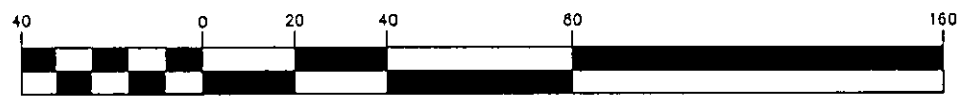
John R. Alban
 JOHN R. ALBAN
 P.S. 7651
 11/3/06



1578 WEST JACKSON ST.
 VOL. 681, PAGE 652
 11A-16-B1-005
 0.6520 ACRES (GROSS)
 0.4534 ACRES (LESS R.O.W.)

CHARDON OIL COMPANY, INC.
 VOL. 137, PAGE 753
 11A-16-B1-002

GRAPHIC SCALE



(IN FEET)
 1 inch = 40 ft

PREPARED BY:
ALBAN SURVEYING CO.
 30 Alpha Park
 Highland Heights, OH 44143
 Phone: 440-919-0109