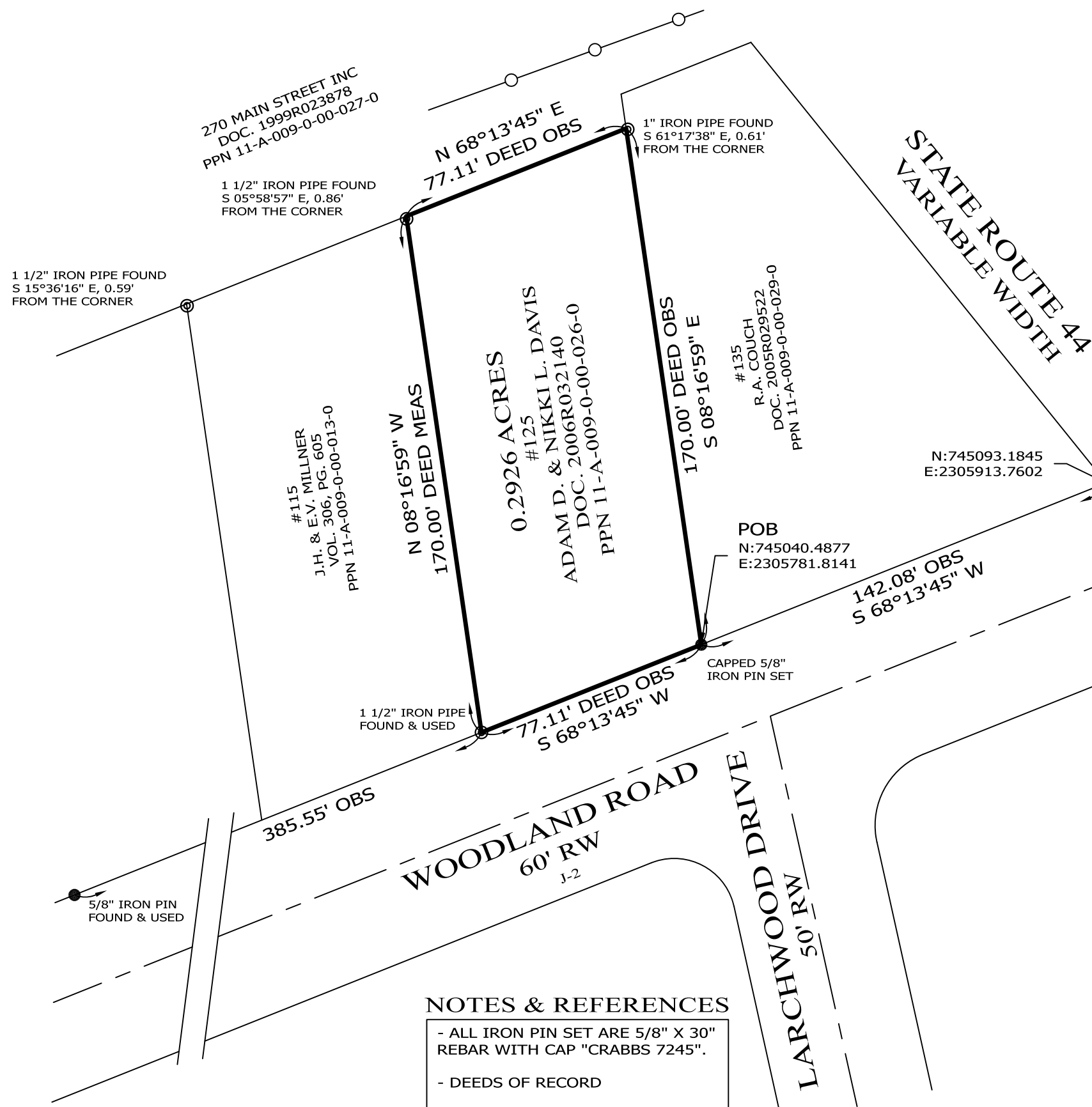



# RESURVEY OF LANDS

ALL THAT CERTAIN LANDS SITUATE IN LOT 53, TRACT 4, TOWNSHIP OF PAINESVILLE, TOWNSHIP NUMBER 11 NORTH, RANGE VIII WEST, IN THE CONNECTICUT WESTERN RESERVE SURVEY, COUNTY OF LAKE, STATE OF OHIO. A RESURVEY OF THE LANDS TO ADAM D. & NIKKI L. DAVIS, AS RECORDED IN DOCUMENT NUMBER 2006R032140, (PPN 11-A-009-0-00-026-0), IN THE OFFICE OF THE COUNTY RECORDER.



## LEGEND

●	IRON PIN FOUND/SET
⊙	IRON PIPE
⊠	STONE MONUMENT
⊞	MONUMENT BOX
⊕	P.K. NAIL FOUND/SET
○	DRILL HOLE FOUND
CALC	CALCULATED
MEAS	MEASURED
OBS	OBSERVED
DEED	DEED RECITED
PLAT	PLAT RECITED



BASIS OF BEARINGS ARE TO AN ASSUMED MERIDIAN ALONG THE CENTERLINE OF WOODLAND ROAD NORTH 68°-13'-45" EAST  
STATE PLANE COORDINATES, NAD 83 2011, OHIO NORTH ZONE, GEOID 12 B.


THIS SURVEY WAS PERFORMED TO AN ACCURACY AS SET FORTH IN THE 2003 OHIO ADMINISTRATIVE CODE 4733-37.



SCALE: 1" = 40'

SURVEY: MAY 24, 2021

MAP: JUNE 9, 2021



TIMOTHY E. STOCKER, P.S. 7245

## NOTES & REFERENCES

- ALL IRON PIN SET ARE 5/8" X 30" REBAR WITH CAP "CRABBS 7245".
- DEEDS OF RECORD
- OCCUPATION AGREES WITH TITLE LINES AS PREVIOUSLY MONUMENTED EXCEPT AS SHOWN ON THIS PLAT

PREPARED FOR:  ADAM D. & NIKKI L. DAVIS	PROJECT NAME: RESURVEY OF LANDS	PROJECT ADDRESS: 125 WOODLAND ROAD PAINESVILLE, OHIO
	PROJECT LOCATION: LAKE COUNTY, OHIO	JOB NUMBER: 8212
FOR INQUIRIES CONCERNING THIS SURVEY CONTACT:  <b>CSS</b> CRABBS' SURVEYING SERVICE P.O. BOX 908 PAINESVILLE, OHIO 44077 1-800-488-3968		CHK: T. STOCKER DRN: S. HUPERTZ REV: PAGE 1 OF 1