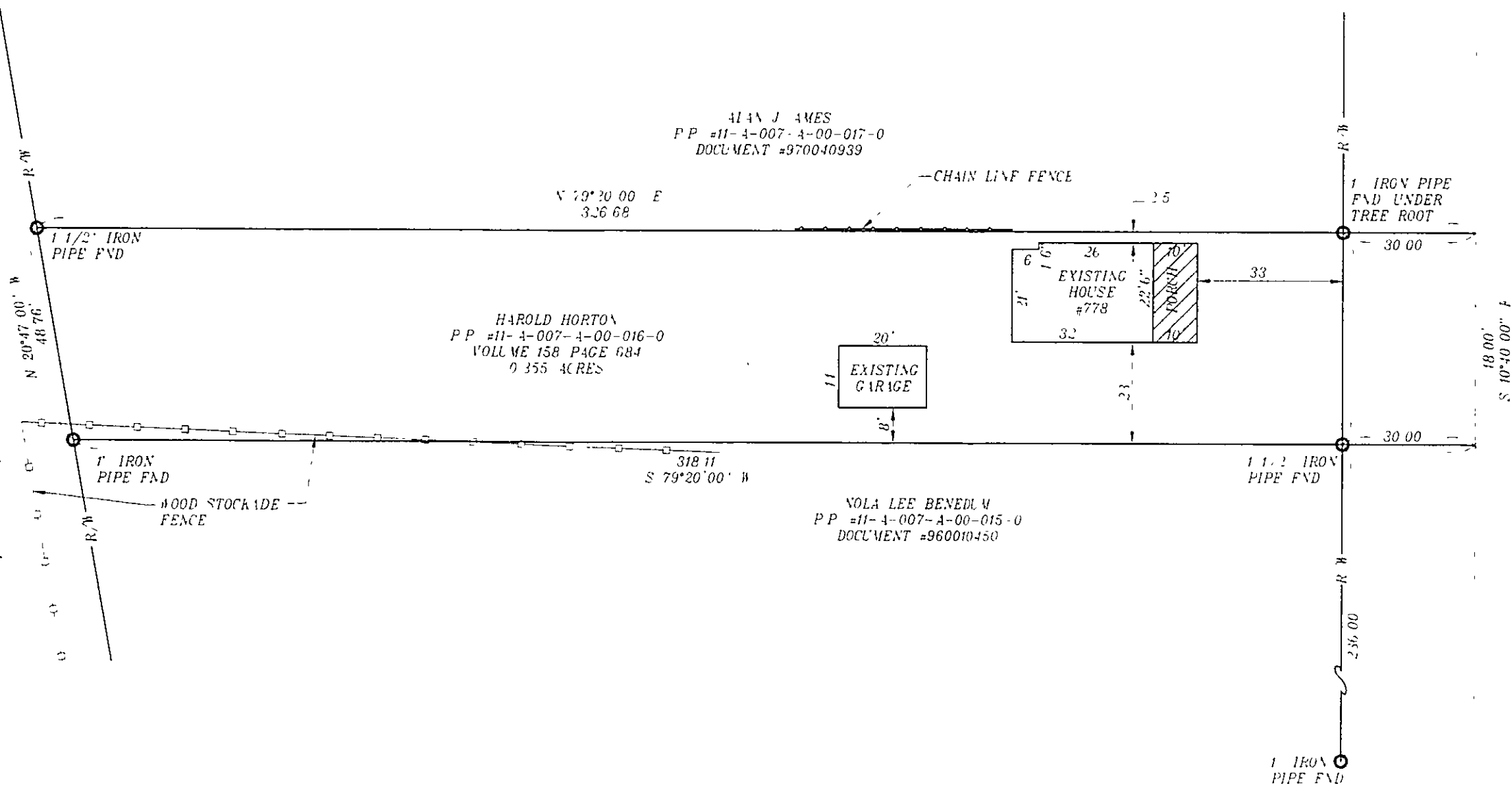


BOARD OF COMMISSIONERS LAKE METRO PARKS
VOLUME 586 PAGE 551

ALAN J AMES
P.P. #11-4-007-A-00-017-0
DOCUMENT #970040939

HAROLD HORTON
P.P. #11-4-007-A-00-016-0
VOLUME 158 PAGE 684
0.355 ACRES


NOLA LEE BENEDUM
P.P. #11-4-007-A-00-015-0
DOCUMENT #960010450



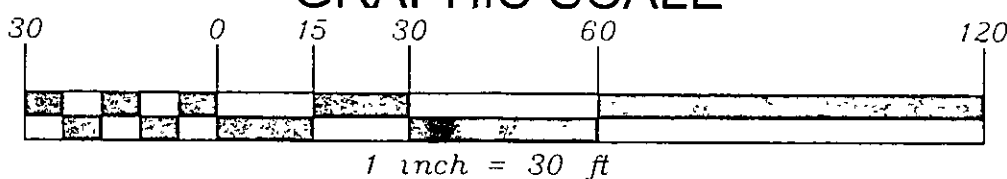
I CERTIFY THAT THIS PLAN
WAS PREPARED BY ME AND
IS CORRECT TO THE BEST OF
MY KNOWLEDGE AND BELIEF

John C. Skonieczny
REG. SURVEYOR #6356

JOHN C. SKONIECZNY
7739 VIEWMOUNT DR.
PAINESVILLE, OHIO 44077
PH. 352-7742



GRAPHIC SCALE



NOTE

BEARINGS SHOWN HEREON ARE TO AN ASSUMED MERIDIAN AND USED TO DENOTE ANGLES ONLY R/W OF LIBERTY ROAD (60 FEET WIDE), AS RECORDED IN VOLUME 158 PAGE 684 IN THE LAKE COUNTY RECORD OF DEEDS

SURVEY FOR: HAROLD HORTON		
SCALE 1" = 30'	APPROVED	DRAWN BY SWC
DATE FEB 04		REVISED
BEING P.P. #11-4-007-A-00-016-0 AS RECORDED IN VOLUME 158 PAGE 684 IN THE LAKE COUNTY RECORD OF DEEDS TOWNSHIP OF PAINESVILLE - COUNTY OF LAKE - STATE OF OHIO		
JOB# 04-3906		DRAWING NUMBER 04-2423