


# RESURVEY OF LANDS

ALL THAT CERTAIN LANDS SITUATE IN LOT 6, TRACT 2, TOWNSHIP OF PAINESVILLE, TOWNSHIP NUMBER 11 NORTH, RANGE VIII WEST, IN THE CONNECTICUT WESTERN RESERVE SURVEY, COUNTY OF LAKE, STATE OF OHIO. A RESURVEY OF THE LANDS TO BRADLEY PILLAR, AS RECORDED IN DOCUMENT NUMBER 2014R007016 (PPN 11-A-006-0-00-010-0) IN THE OFFICE OF THE COUNTY RECORDER.




BASIS OF BEARINGS ARE TO AN ASSUMED MERIDIAN ALONG THE CENTERLINE OF BANK STREET NORTH 57°-06'-30" EAST

## LEGEND

●	IRON PIN FOUND/SET
⊙	IRON PIPE
□	STONE MONUMENT
⊠	MONUMENT BOX
⊕	P.K. NAIL FOUND/SET
○	DRILL HOLE FOUND
CALC	CALCULATED
MEAS	MEASURED
OBS	OBSERVED
DEED	DEED RECITED
PLAT	PLAT RECITED

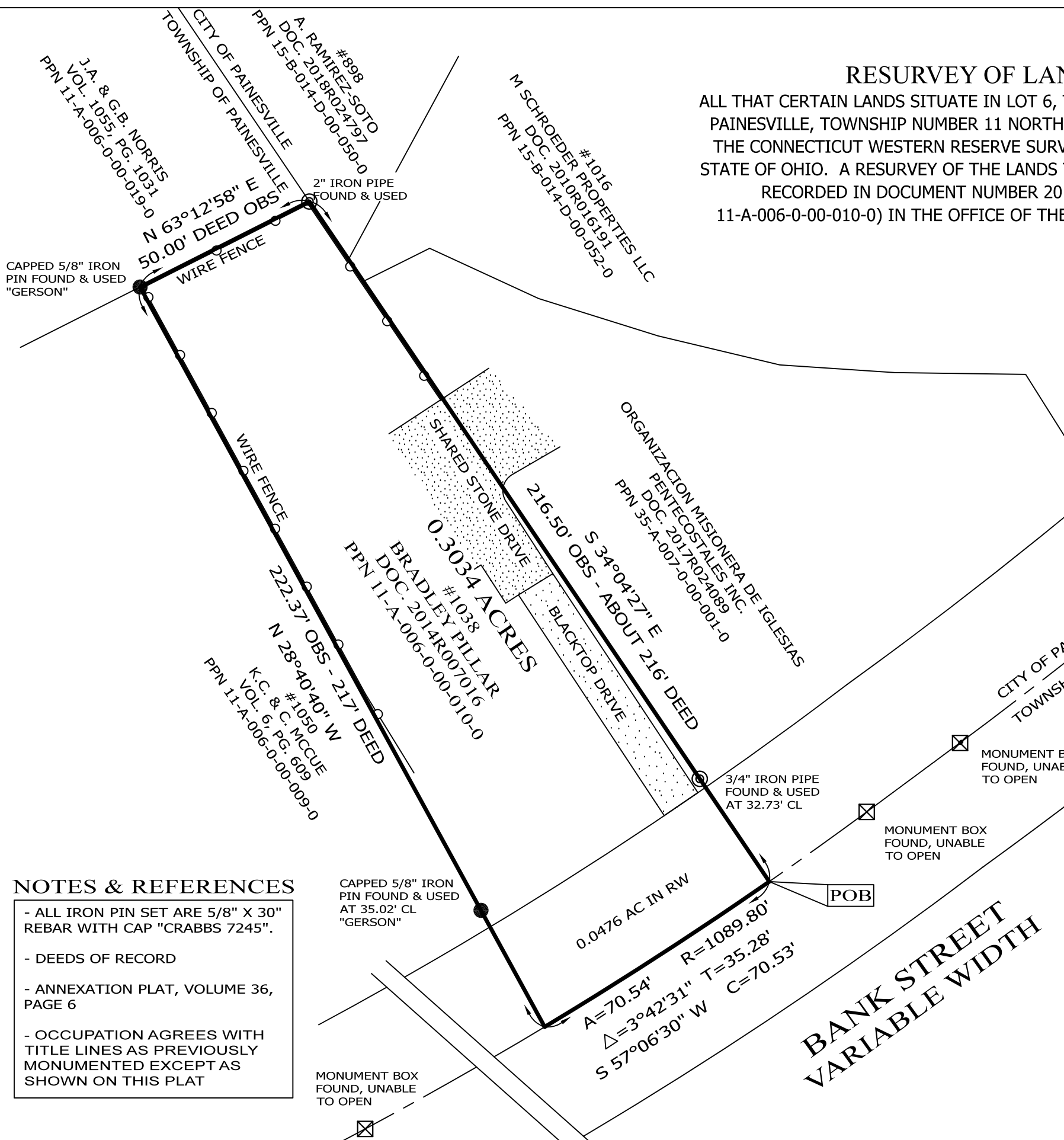
THIS SURVEY WAS PERFORMED TO AN ACCURACY AS SET FORTH IN THE 2003 OHIO ADMINISTRATIVE CODE 4733-37.



TIMOTHY E. STOCKER, P.S. 7245



SCALE: 1" = 30'  
 SURVEY: MAY 22, 2020  
 MAP: MAY 22, 2020



### NOTES & REFERENCES

- ALL IRON PIN SET ARE 5/8" X 30" REBAR WITH CAP "CRABBS 7245".
- DEEDS OF RECORD
- ANNEXATION PLAT, VOLUME 36, PAGE 6
- OCCUPATION AGREES WITH TITLE LINES AS PREVIOUSLY MONUMENTED EXCEPT AS SHOWN ON THIS PLAT

PREPARED FOR:  BRADLEY PILLAR	PROJECT NAME: RESURVEY OF LANDS	PROJECT ADDRESS: 1038 BANK STREET PAINESVILLE, OHIO
	PROJECT LOCATION: LAKE COUNTY, OHIO	JOB NUMBER: 7758
<b>FOR INQUIRIES CONCERNING THIS SURVEY CONTACT:</b> <b>CSS</b> CRABBS' SURVEYING SERVICE P.O. BOX 908 PAINESVILLE, OHIO 44077 1-800-488-3968		CHK: T. STOCKER DRN: S. HUPERTZ REV: PAGE 1 OF 1