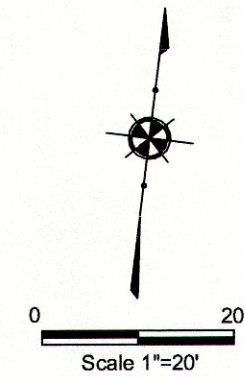


Plat of Survey

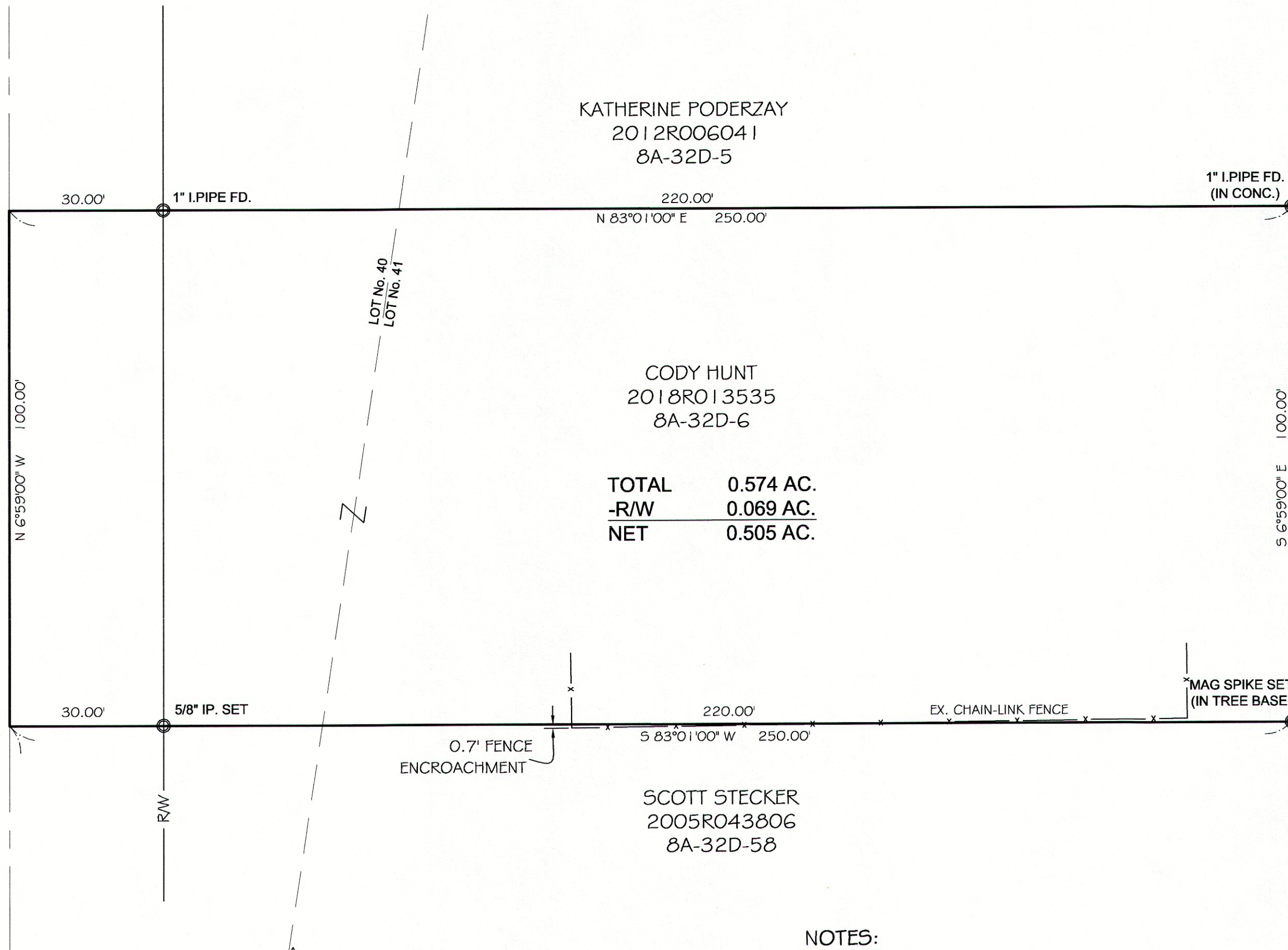
for

Cody Hunt

6537 Fairgrounds Road
Part of Lots 40 & 41, Tract 4
Concord Twp. - Lake County - Ohio
August 2020 Scale 1"=20'



FAIRGROUNDS ROAD - 60'



STATE ROUTE 84 - 60'

NOTES:

This plat was prepared without the benefit of an abstract of title and is subject to any state of facts revealed by a examination of the same.

Documents used in preparation of this survey are cited on the plat.

Occupation is consistent with the title lines except where noted on survey.


Size of monumentation found or set is noted on plat.

All iron pins set are 5/8" x 30" and are capped S. LANDGRAF PLS 8085

Bearings are based upon an assumed meridian and are used to describe angles only.

Surveyed per 4733-37 of O.A.C. Distances are in feet and decimal parts there of.

S/L 3
JAMES & ROBERTA LAND
4 / 905
8A-32P-3
RAVERE WOODS SUBDIV. NO. 1
VOL. R, PG. 35



Scott A. Landgraf 8/24/20
Scott A. Landgraf P.S. #8085 Date

REVISIONS			Jones Surveying, LLC	
NO.	DATE	BY	SCALE	PHONE NO.
1	8/24/2020	CAD	1"=20'	440-357-1811
2		CAD		
3		DRAWN BY GMB	DATE 8/20/2020	DRAWING NO. 20-201
4		CHKD. SAL	APPD	
5		CREW CHIEF		



ENGINEERS - SURVEYORS - PLANNERS
1924 MENTOR AVE., PAINESVILLE, OHIO
(PH.) 440-357-1811 (FAX) 440-357-9173
(E-MAIL) hjonesurveying@yahoo.com