

PROPOSED RE-DESCRIPTION OF LOT SPLITS

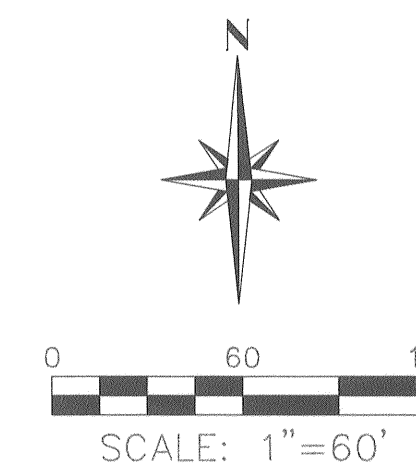
FOR
MIKE SANTOLI

THE PROPERTY OF SANTOLI CONSTRUCTION & BUILDING, INC.
VOLUME 1013, PAGE 264

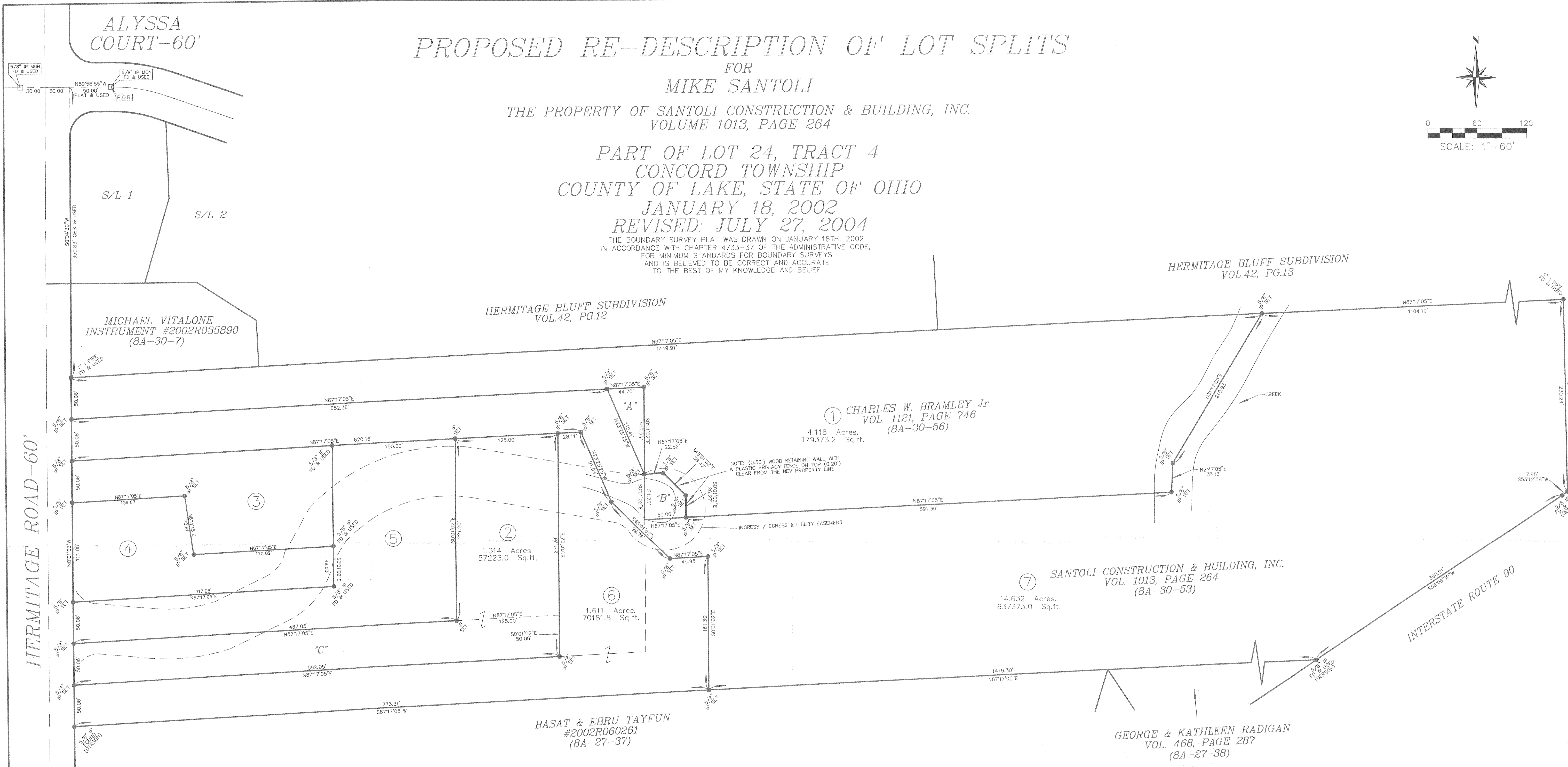
PART OF LOT 24, TRACT 4
CONCORD TOWNSHIP
COUNTY OF LAKE, STATE OF OHIO

JANUARY 18, 2002
REVISED: JULY 27, 2004

THE BOUNDARY SURVEY PLAT WAS DRAWN ON JANUARY 18TH, 2002
IN ACCORDANCE WITH CHAPTER 4733-37 OF THE ADMINISTRATIVE CODE,
FOR MINIMUM STANDARDS FOR BOUNDARY SURVEYS
AND IS BELIEVED TO BE CORRECT AND ACCURATE
TO THE BEST OF MY KNOWLEDGE AND BELIEF





HERMITAGE ROAD-60'



NOTES
BASIS OF BEARINGS IS N87°17'05"E AS REFERRED TO IN
LANDS DEEDED TO SANTOLI CONSTRUCTION & BUILDING, INC.
RECORDED IN VOL. 1013, PAGE 264 LAKE COUNTY DEED RECORDS
RECORDS INCLUDING DEEDS CITED ON EACH PARCEL
ALONG WITH COUNTY ROAD RECORDS, WERE USED
AS REFERENCE DOCUMENTS AND SOURCES OF DATA
ALL IRON PINS SET ARE 5/8" DIA x 30" LONG REBAR
WITH A REGISTRATION CAP MARKED AS "AAA #7794"

- ② DENNIS & CARLA COLLINS
INSTRUMENT #980036604
(8A-30-58)
- ③ KENNETH D. & LAURA G. MONRO
INSTRUMENT #200138849
(8A-30-55)
- ④ PHILLIP P. FRANCISKOVICH
INSTRUMENT #2003R066153
(8A-30-59)
- ⑤ MICHAEL & MARINA SANTOLI
INSTRUMENT #199958500
(8A-30-54)
- ⑥ SANTOLI CONSTRUCTION & BUILDING, INC.
VOL. 1013, PAGE 264
(8A-30-57)

ACREAGE SUMMARY	
LOT (S)	ACREAGE
SPLIT "A"	0.054 Acres
SPLIT "B"	0.054 Acres
SPLIT "C"	0.680 Acres
LOT "1"	4.118 Acres
LOT "2"	1.314 Acres
LOT "6"	1.611 Acres
LOT "7"	14.632 Acres


 KEITH B. JONES
 REGISTERED LAND SURVEYOR #7794
 AAA Land Surveying, Inc.
 100 Center Street, Suite 150
 Chardon, OH 44024
 (440) 286-2393

 Drawing No. 01-037