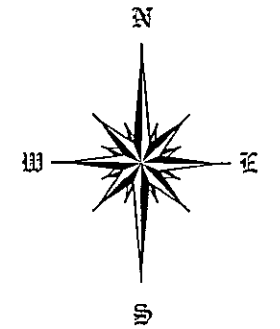


# COMBINATION OF LANDS

ALL THAT CERTAIN LANDS SITUATE IN LOTS 36 AND 7, TOWNSHIP OF CONCORD, TOWNSHIP NUMBER 10 NORTH, RANGE VIII WEST, IN THE CONNECTICUT WESTERN RESERVE SURVEY, COUNTY OF LAKE, STATE OF OHIO. A COMBINATION OF THE LANDS TO WACHOVIA BANK TRUSTEE, AS RECORDED IN DOCUMENT NUMBER 990030688 (PPN 08-A-030-A-00-011-0) AND DOCUMENT NUMBER 1999R03005 (PPN 08-A-018-0-00-005-0) IN THE OFFICE OF THE COUNTY RECORDER.



BASIS OF BEARINGS ARE TO AN ASSUMED MERIDIAN ALONG THE CENTERLINE NORTH 88°-02'-48" EAST

## REFERENCES


-DEEDS OF RECORD

ALL IRON PIN SET ARE 5/8" X 30" REBAR WITH CAP "CRABBS 7245".

THIS SURVEY WAS PERFORMED TO AN ACCURACY AS SET FORTH IN THE 2003 OHIO ADMINISTRATIVE CODE 4733-37.

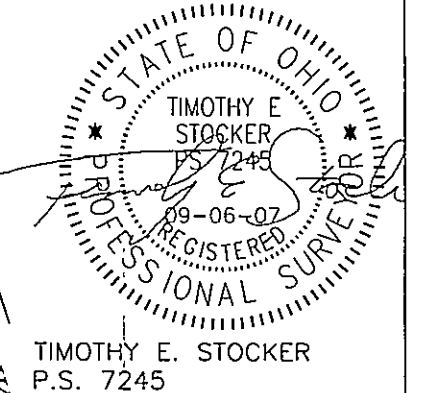
## LEGEND

- 5/8" IRON PIN FOUND/SET
- ⊙ IRON PIPE
- STONE MONUMENT
- ⊗ MONUMENT BOX
- ⊕ P.K. NAIL FOUND/SET
- DRILL HOLE FOUND
- CALC CALCULATED
- MEAS MEASURED
- OBS OBSERVED
- DEED DEED RECITED
- PLAT PLAT RECITED

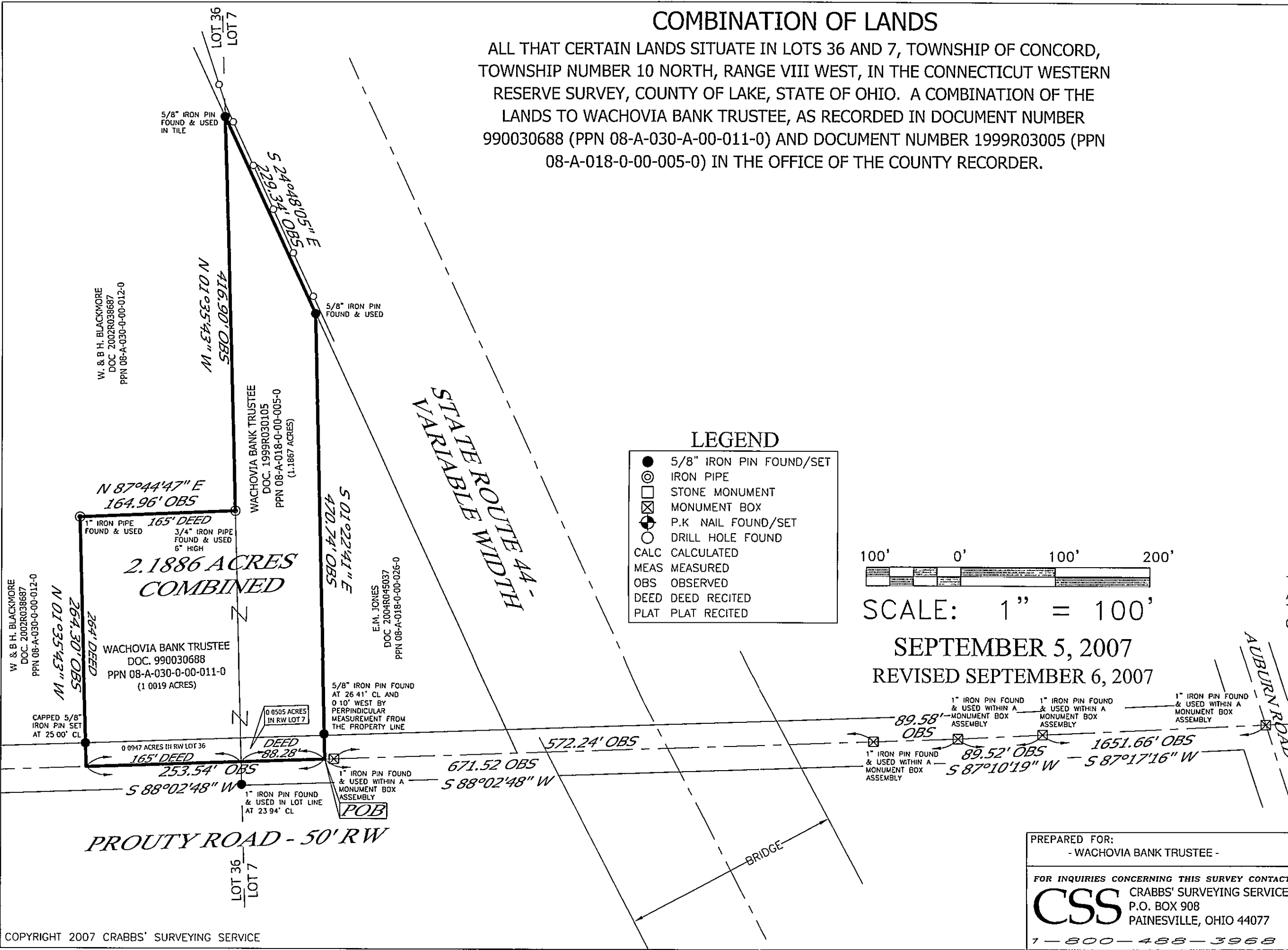


SCALE: 1" = 100'

SEPTEMBER 5, 2007  
REVISED SEPTEMBER 6, 2007



TIMOTHY E. STOCKER  
P.S. 7245



PREPARED FOR: - WACHOVIA BANK TRUSTEE -	PROJECT NAME: COMBINATION OF LANDS	JOB NUMBER: 4359
FOR INQUIRIES CONCERNING THIS SURVEY CONTACT: <b>CSS</b> CRABBS' SURVEYING SERVICE P.O. BOX 908 PAINESVILLE, OHIO 44077 1-800-488-3968	PROJECT LOCATION: LAKE COUNTY, OHIO	CHK T STOCKER
	PROJECT ADDRESS: 10687 PROUTY ROAD CONCORD	DRN S LOVEJOY
		PAGE 1 OF 1