


RESURVEY OF LANDS

ALL THAT CERTAIN LANDS SITUATE IN LOTS 22, 23, & 29 TRACT 4, TOWNSHIP OF CONCORD, TOWNSHIP NUMBER 11 NORTH, RANGE VIII WEST, IN THE CONNECTICUT WESTERN RESERVE SURVEY, COUNTY OF LAKE, STATE OF OHIO. A RESURVEY OF THE LANDS TO JACQUELINE K. CHILDERS, AS RECORDED IN DOCUMENT NUMBER 2019R031866 (PPN 08-A-027-0-00-001-0 & PPN 08-A-027-0-00-021-0) IN THE OFFICE OF THE COUNTY RECORDER.



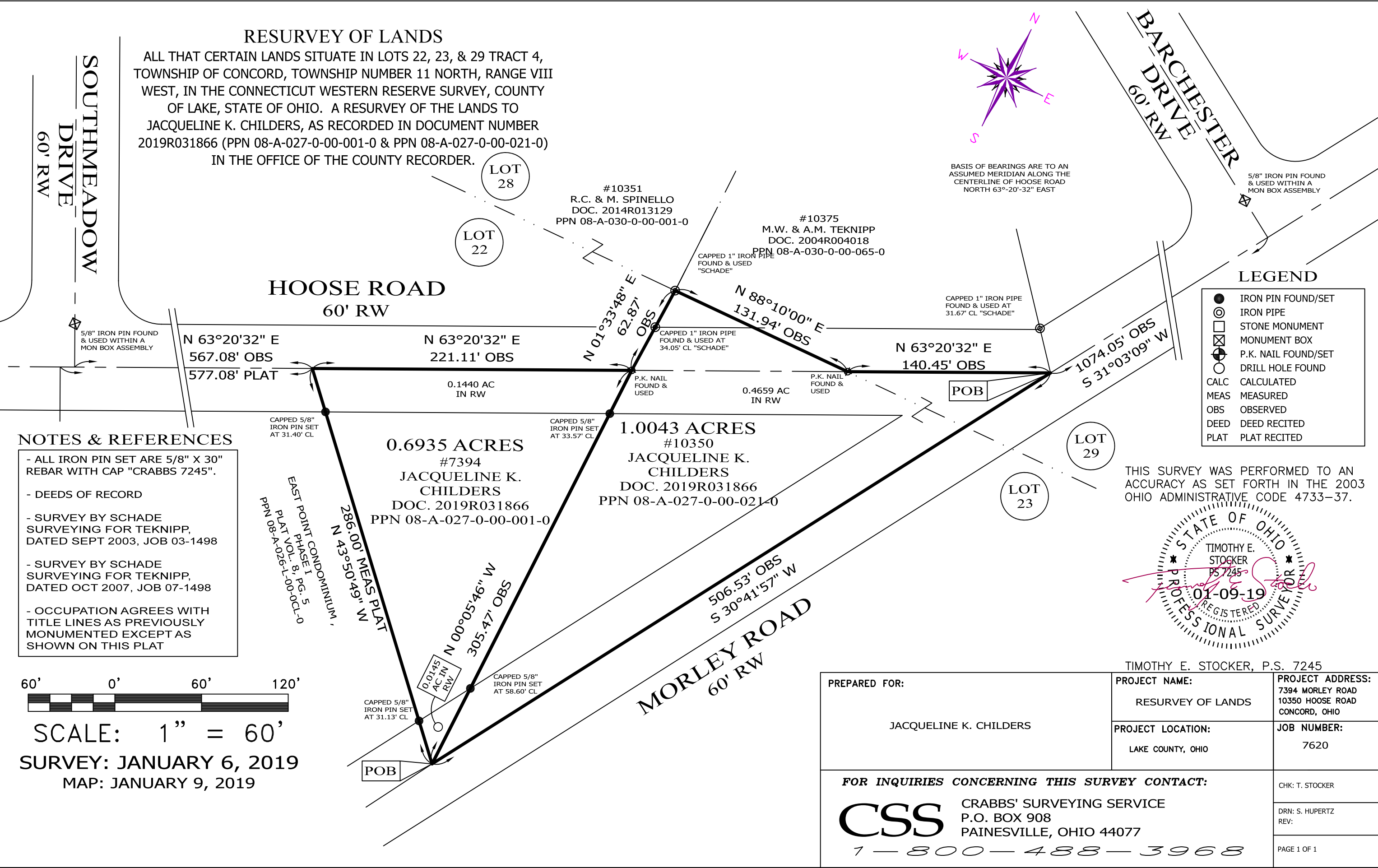
BASIS OF BEARINGS ARE TO AN ASSUMED MERIDIAN ALONG THE CENTERLINE OF HOOSE ROAD NORTH 63°-20'-32" EAST

SOUTHMEADOW DRIVE
60' RW

BARCHESTER DRIVE
60' RW

HOOSE ROAD
60' RW

MORLEY ROAD
60' RW



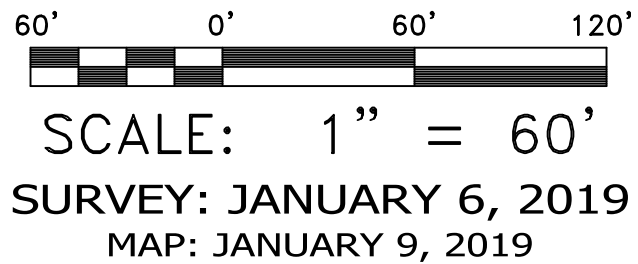

LEGEND

- IRON PIN FOUND/SET
- ⊙ IRON PIPE
- STONE MONUMENT
- ⊠ MONUMENT BOX
- ⊕ P.K. NAIL FOUND/SET
- DRILL HOLE FOUND
- CALC CALCULATED
- MEAS MEASURED
- OBS OBSERVED
- DEED DEED RECITED
- PLAT PLAT RECITED

NOTES & REFERENCES

- ALL IRON PIN SET ARE 5/8" X 30" REBAR WITH CAP "CRABBS 7245".
- DEEDS OF RECORD
- SURVEY BY SCHADE SURVEYING FOR TEKNIPP, DATED SEPT 2003, JOB 03-1498
- SURVEY BY SCHADE SURVEYING FOR TEKNIPP, DATED OCT 2007, JOB 07-1498
- OCCUPATION AGREES WITH TITLE LINES AS PREVIOUSLY MONUMENTED EXCEPT AS SHOWN ON THIS PLAT

THIS SURVEY WAS PERFORMED TO AN ACCURACY AS SET FORTH IN THE 2003 OHIO ADMINISTRATIVE CODE 4733-37.



PREPARED FOR: JACQUELINE K. CHILDERS	PROJECT NAME: RESURVEY OF LANDS	PROJECT ADDRESS: 7394 MORLEY ROAD 10350 HOOSE ROAD CONCORD, OHIO
	PROJECT LOCATION: LAKE COUNTY, OHIO	JOB NUMBER: 7620
FOR INQUIRIES CONCERNING THIS SURVEY CONTACT: CSS CRABBS' SURVEYING SERVICE P.O. BOX 908 PAINESVILLE, OHIO 44077 1-800-488-3968		CHK: T. STOCKER DRN: S. HUPERTZ REV: PAGE 1 OF 1