

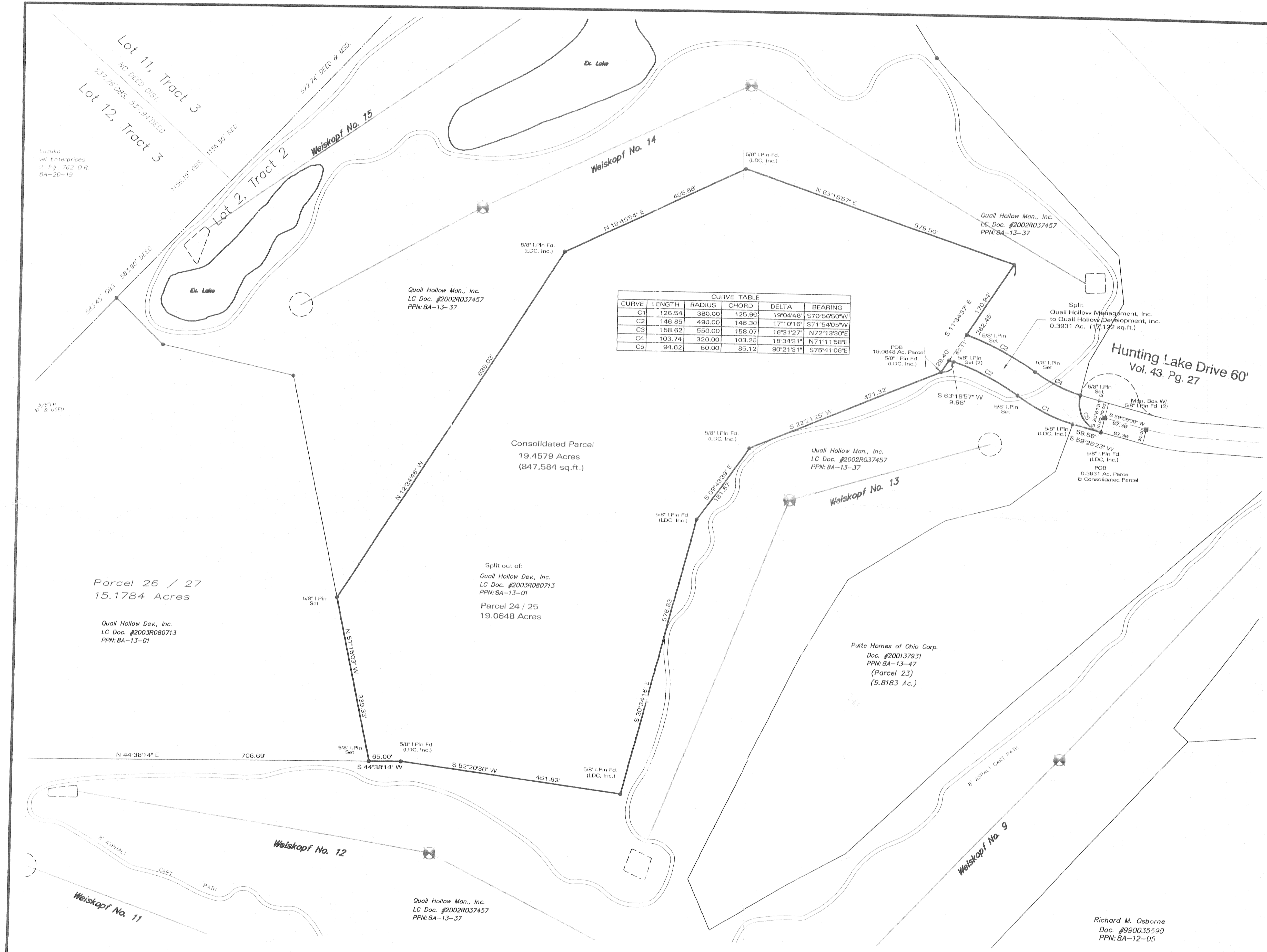
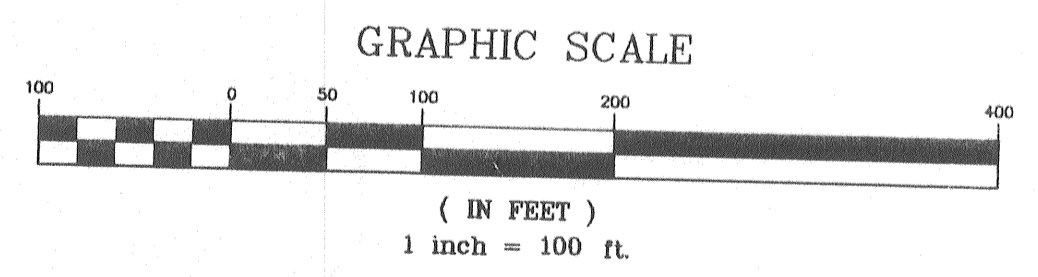

Plat of Lot Split & Consolidation  
For:  
Quail Hollow Development, Inc.

Situated in the Township of Concord, County of Lake and State of Ohio, Known as being part of Original Township Lot 2, Tract 2. Also Known as being a Lot Split of part of land conveyed to Quail Hollow Management by deed recorded in Lake County Document 2002R037457 (PPN:8A-13-37) and a Lot Split of land conveyed to Quail Hollow Development, Inc. by deed recorded in Lake County Document No. 2003R080713 (PPN:8A-13-01) and their subsequent Consolidation.

August, 2004 - 1"=100'

I hereby certify that this plat was prepared from a field survey made under my direct supervision. Monuments were found or set as indicated. Dimensions are expressed in feet and decimal parts thereof. Bearings refer to a previous ALTA Survey done in May, 1996 by Earl T. Beckwith P.S. No. 7494 of LDC, Inc.. All of which are correct to the best of my knowledge and belief. This plat was prepared in accordance with the provisions of Chapter 4733-37 of the Ohio Administrative Code. This plat was prepared without the benefit of an abstract of title and is subject to any state of facts revealed by an examination of the same.

*James R Pegorarp, Jr.*  
James R Pegorarp, Jr., P.S. #8150



REV. No.	DATE	BY	CHK'D	DESCRIPTION

**LAND DESIGN consultants**  
www.LDCinc.net  
ENGINEERS · PLANNERS · SURVEYORS  
8585 East Avenue Mentor, Ohio 44060  
TEL: (440) 255-8463 FAX: (440) 255-9575  
1502 Lear Industrial Park, Suite 1A, Avon, Ohio 44011  
TEL: (440) 937-5601 FAX: (440) 937-5602  
(440) 354-6838 FAX: (440) 255-9575

**Quail Hollow Development, Inc.**  
CONCORD TOWNSHIP - LAKE COUNTY - OHIO

DATE August 30th, 2004  
SCALE: HOR. 1"=100'  
VERT. none  
FILENAME  
COMPUTER Martbi-0101/SPlit  
FIELD CREW

Plat of Lot Split and Consolidation  
SHEET 1 OF 1  
CONTRACT No. Quaic1-0105