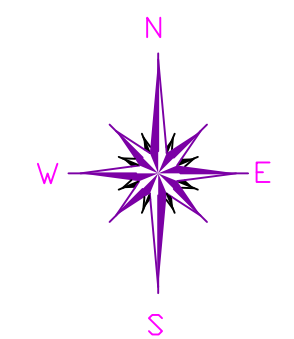
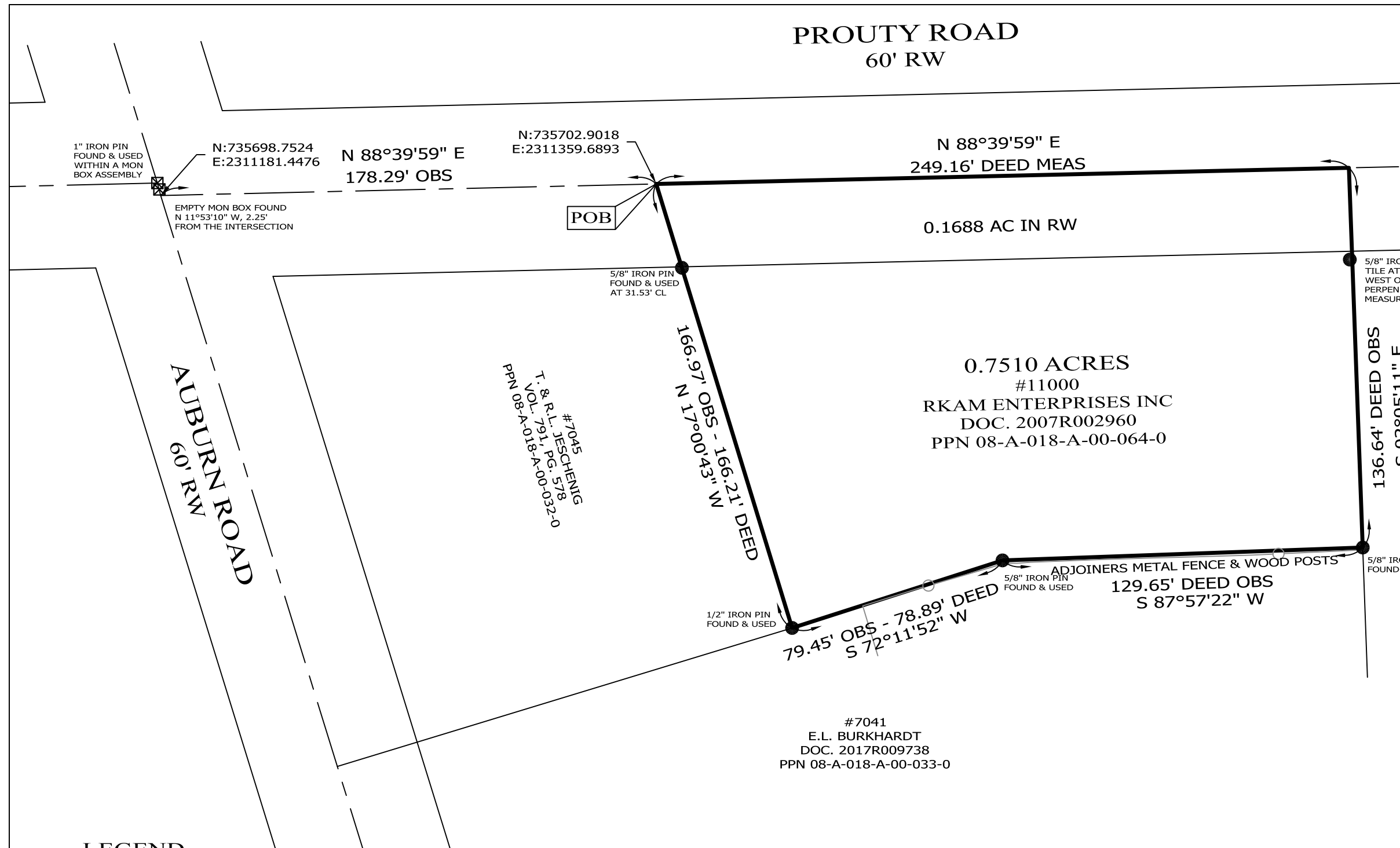


**PROUTY ROAD**  
60' RW


**RESURVEY OF LANDS**  
ALL THAT CERTAIN LANDS SITUATE IN LOT 7, TRACT 3, TOWNSHIP OF CONCORD, TOWNSHIP NUMBER 11 NORTH, RANGE VIII WEST, IN THE CONNECTICUT WESTERN RESERVE SURVEY, COUNTY OF LAKE, STATE OF OHIO. A RESURVEY OF THE LANDS TO RKAM ENTERPRISES INC, AS RECORDED IN DOCUMENT NUMBER 2007R002960, (PPN 08-A-018-A-00-064-0), IN THE OFFICE OF THE COUNTY RECORDER.



BASIS OF BEARINGS ARE TO AN ASSUMED MERIDIAN ALONG THE CENTERLINE OF PROUTY ROAD NORTH 88°-39'-59" EAST  
STATE PLANE COORDINATES, NAD 83 2011, OHIO NORTH ZONE, GEOID 12 B.

#11022  
T.L. DWYER  
DOC. 2019R011315  
PPN 08-A-018-A-00-031-0

THIS SURVEY WAS PERFORMED TO AN ACCURACY AS SET FORTH IN THE 2003 OHIO ADMINISTRATIVE CODE 4733-37.



TIMOTHY E. STOCKER, P.S. 7245

**LEGEND**

- IRON PIN FOUND/SET
- ⊙ IRON PIPE
- STONE MONUMENT
- ⊠ MONUMENT BOX
- ⊕ P.K. NAIL FOUND/SET
- DRILL HOLE FOUND
- CALC CALCULATED
- MEAS MEASURED
- OBS OBSERVED
- DEED DEED RECITED
- PLAT PLAT RECITED

**NOTES & REFERENCES**

- ALL IRON PIN SET ARE 5/8" X 30" REBAR WITH CAP "CRABBS 7245".
- DEEDS OF RECORD
- OCCUPATION AGREES WITH TITLE LINES AS PREVIOUSLY MONUMENTED EXCEPT AS SHOWN ON THIS PLAT



**SCALE: 1" = 40'**  
**SURVEY: JULY 19, 2021**  
**MAP: JULY 30, 2021**

PREPARED FOR:  RKAM ENTERPRISES INC	PROJECT NAME: RESURVEY OF LANDS	PROJECT ADDRESS: 11000 PROUTY ROAD CONCORD, OHIO
	PROJECT LOCATION: LAKE COUNTY, OHIO	JOB NUMBER: 8297
FOR INQUIRIES CONCERNING THIS SURVEY CONTACT:  <b>CSS</b> CRABBS' SURVEYING SERVICE P.O. BOX 908 PAINESVILLE, OHIO 44077 1-800-488-3968		CHK: T. STOCKER DRN: S. HUPERTZ REV:  PAGE 1 OF 1