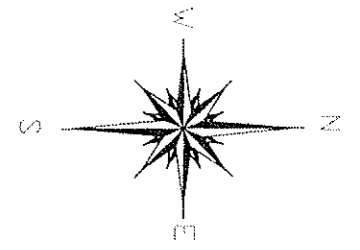

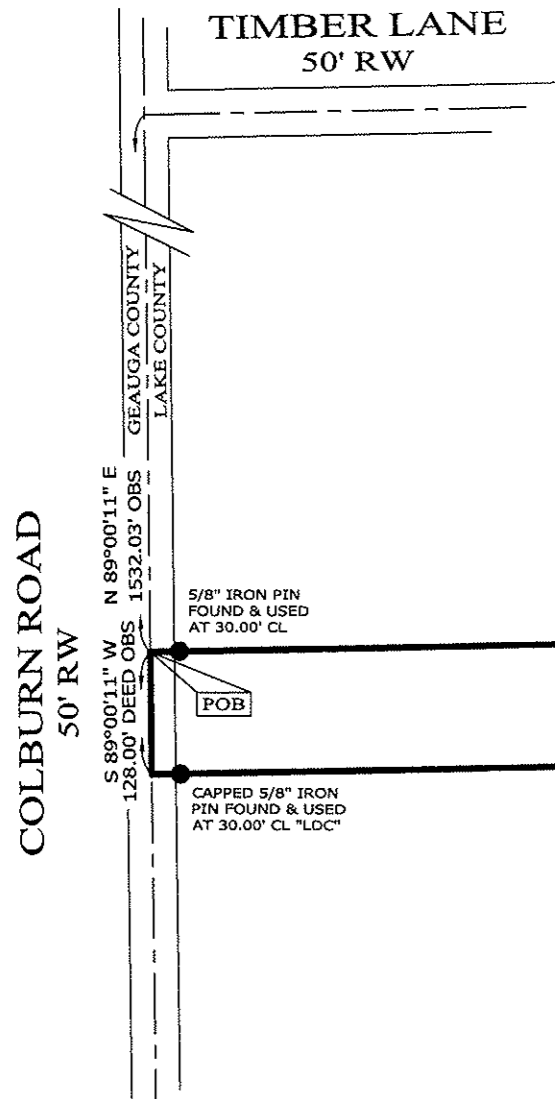


# RESURVEY OF LANDS

ALL THAT CERTAIN LANDS SITUATE IN LOT 1, TRACT 2, TOWNSHIP OF CONCORD, TOWNSHIP NUMBER 10 NORTH, RANGE VIII WEST, IN THE CONNECTICUT WESTERN RESERVE SURVEY, COUNTY OF LAKE, STATE OF OHIO. A RESURVEY OF THE LANDS TO MICHAEL J. BELL & CECILE MUEHRCKE BELL, AS RECORDED IN DOCUMENT NUMBER 2005R029187 (PPN 08-A-012-B-00-013-0) IN THE OFFICE OF THE COUNTY RECORDER.



BASIS OF BEARINGS ARE TO AN ASSUMED MERIDIAN ALONG THE CENTERLINE OF COLBURN ROAD NORTH 89°-00'-11" EAST



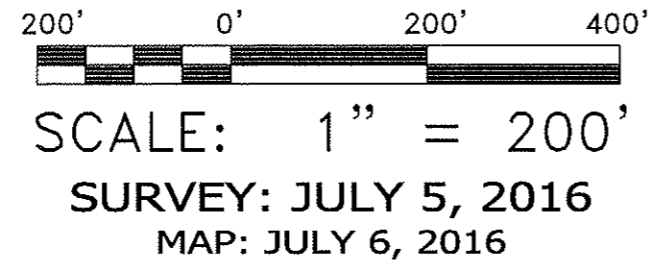
THIS SURVEY WAS PERFORMED TO AN ACCURACY AS SET FORTH IN THE 2003 OHIO ADMINISTRATIVE CODE 4733-37.



TIMOTHY E. STOCKER, P.S. 7245

## NOTES & REFERENCES

- DEEDS OF RECORD
- OCCUPATION AGREES WITH TITLE LINES AS PREVIOUSLY MONUMENTED EXCEPT AS SHOWN ON THIS PLAT



## LEGEND

- IRON PIN FOUND/SET
- ⊙ IRON PIPE
- STONE MONUMENT
- ⊗ MONUMENT BOX
- ⊕ P.K. NAIL FOUND/SET
- DRILL HOLE FOUND
- CALC CALCULATED
- MEAS MEASURED
- OBS OBSERVED
- DEED DEED RECITED
- PLAT PLAT RECITED

PREPARED FOR:  MICHAEL J. BELL & CECILE MUEHRCKE BELL	PROJECT NAME: RESURVEY OF LANDS	PROJECT ADDRESS: 11575 COLBURN ROAD CONCORD, OHIO
	PROJECT LOCATION: LAKE COUNTY, OHIO	JOB NUMBER: 6507
FOR INQUIRIES CONCERNING THIS SURVEY CONTACT:  <b>CSS</b> CRABBS' SURVEYING SERVICE P.O. BOX 908 PAINESVILLE, OHIO 44077 1-800-488-3968		CHK: T. STOCKER
		DRN: S. HUPERTZ REV:
		PAGE 1 OF 1