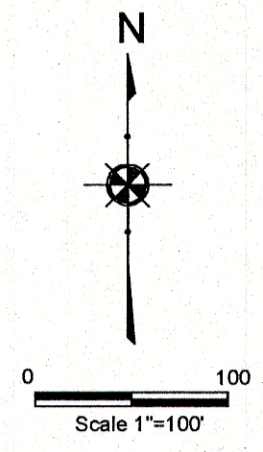


CURVE TABLE					
Curve	Length	Radius	Chord	Bearing	Delta
C-1	107.09'	144.23'	104.65'	N43°10'12"E	42°32'36"
C-2	114.91'	144.23'	111.89'	N00°55'33"W	45°38'54"
C-3	222.00'	144.23'	200.73'	N20°20'45"E	88°11'30"
C-4	176.80'	837.18'	176.47'	N29°48'00"W	12°06'00"
C-5	145.18'	168.78'	140.74'	N60°29'30"W	49°17'00"
C-6	153.98'	135.49'	145.83'	N52°34'30"W	65°07'00"
C-7	104.11'	180.94'	102.68'	N18°46'00"W	32°58'00"
C-8	95.35'	169.57'	94.10'	N45°49'30"W	32°13'00"
C-9	92.45'	164.81'	91.25'	N45°51'45"W	32°08'30"




Revisions	
1	
2	
3	
4	
5	
6	

INDEX	
1	
2	
3	
4	
5	
6	

**Jones Surveying, LLC**  
 ENGINEERS - SURVEYORS - PLANNERS  
 1924 MENTOR AVE., PAINESVILLE, OHIO  
 (PH.) 440-357-1811 (FAX) 440-357-9173  
 (E-MAIL) [hjonesurveying@yahoo.com](mailto:hjonesurveying@yahoo.com)



Date: 8/10/17  
 Scale: Hor. 1"=100'  
 Vert. \_\_\_\_\_  
 Filename: 17-169  
 Tab Name: \_\_\_\_\_  
 Computer: GMB

NOTES:  
 Cascade Road data from  
 Lake County Road records.

**NOTES:**

This plat was prepared without the benefit of an abstract of title and is subject to any state of facts revealed by an examination of the same.

Documents used in preparation of this survey are cited on the plat.


Occupation is consistent with the title lines except where noted on survey.

Size of monumentation found or set is noted on plat.

All iron pins set are 5/8" x 30" and are capped H. JONES PLSG343

Bearings are based upon the centerline of Cascade Road as being North 64°26'30" East and are used to describe angles only.

*Harry S. Jones, Jr.* 8/10/17  
 Harry S. Jones, Jr., P.E. #6343 Date



**SURVEY FOR SCOTT MARUT**  
 CASCADE ROAD  
 CONCORD TWP. - LAKE COUNTY - OHIO

Sheet 1 of 1  
 Contract No. 17-169