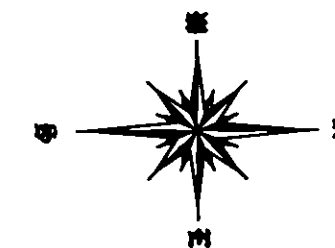


RESURVEY OF LANDS

ALL THAT CERTAIN LANDS SITUATE IN LOT 13, LEROY TOWNSHIP, TOWNSHIP NUMBER 10 NORTH, RANGE VII WEST, IN THE CONNECTICUT WESTERN RESERVE SURVEY, COUNTY OF LAKE, STATE OF OHIO. A RESURVEY OF THE LANDS TO PRUDENTIAL RELOCATION, INC, AS RECORDED IN DOCUMENT NO. 2010R022970 (PPN 07-A-043-0-00-004-0) IN THE OFFICE OF THE COUNTY RECORDER.



BASIS OF BEARINGS ARE TO AN ASSUMED MERIDIAN ALONG THE CENTERLINE OF FORD ROAD NORTH 89°-00'-24" EAST

REFERENCES

- DEEDS OF RECORD
- STATE OF OHIO PLANS

ALL IRON PIN SET ARE 5/8" X 30" REBAR WITH CAP "CRABBS 7245".




SCALE: 1" = 100'
OCTOBER 18, 2010

LEGEND

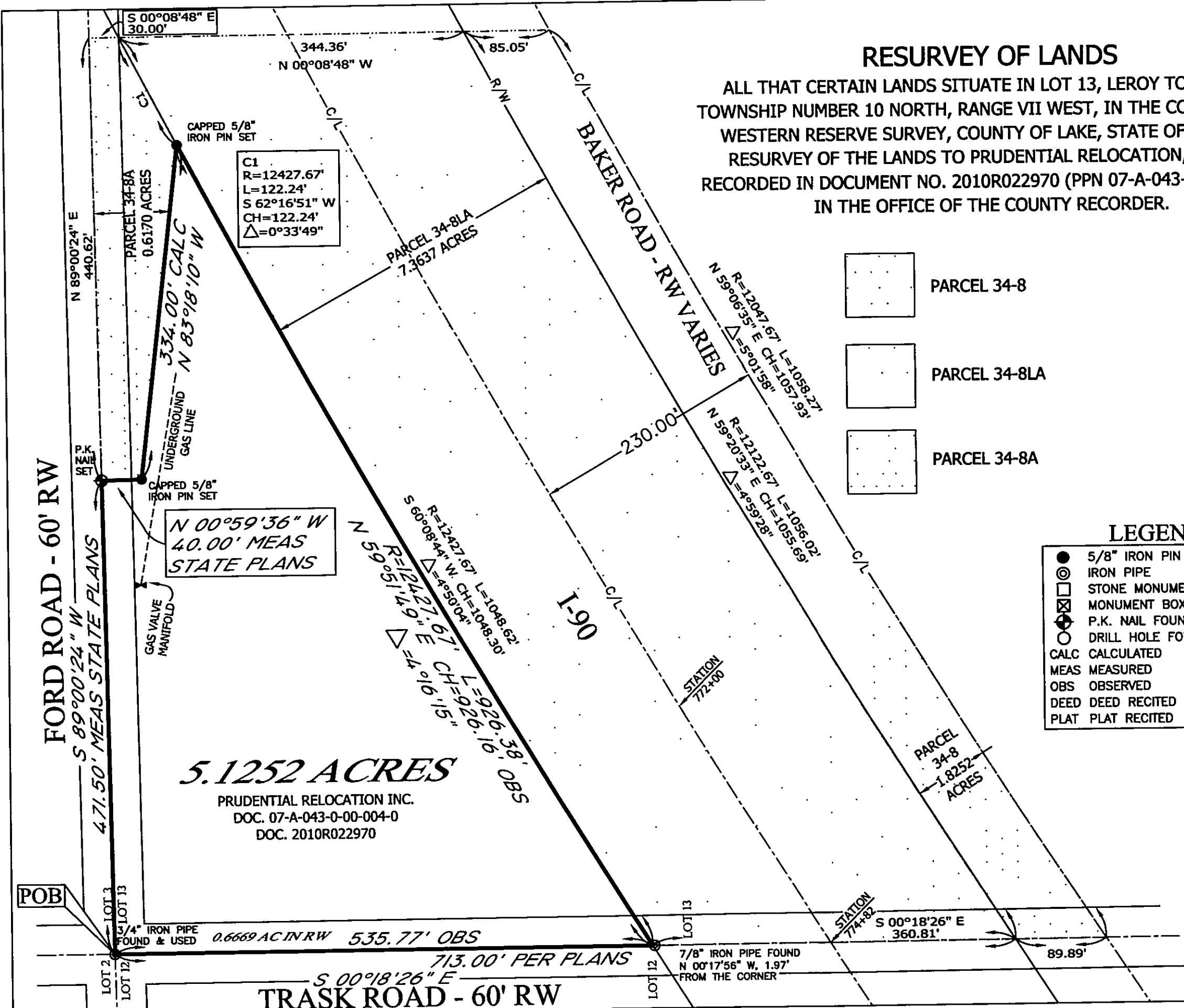
- 5/8" IRON PIN FOUND/SET
- ⊙ IRON PIPE
- STONE MONUMENT
- ⊠ MONUMENT BOX
- ⊙ P.K. NAIL FOUND/SET
- DRILL HOLE FOUND
- CALC CALCULATED
- MEAS MEASURED
- OBS OBSERVED
- DEED DEED RECITED
- PLAT PLAT RECITED

THIS SURVEY WAS PERFORMED TO AN ACCURACY AS SET FORTH IN THE 2003 OHIO ADMINISTRATIVE CODE 4733-37.



TIMOTHY E. STOCKER, P.S. 7245

PREPARED FOR: - PRUDENTIAL RELOCATION, INC -	PROJECT LOCATION: LAKE COUNTY	
PROJECT NAME: RESURVEY OF LANDS	PROJECT ADDRESS: 14331 FORD ROAD LEROY, OH	JOB NUMBER: 5035
FOR INQUIRIES CONCERNING THIS SURVEY CONTACT: CSS CRABBS' SURVEYING SERVICE P.O. BOX 908 PAINESVILLE, OHIO 44077 1-800-458-3968		CHK: T. STOCKER DRN: S. LOVEJOY
		PAGE 1 OF 1



5.1252 ACRES
PRUDENTIAL RELOCATION INC.
DOC. 07-A-043-0-00-004-0
DOC. 2010R022970

TRASK ROAD - 60' RW