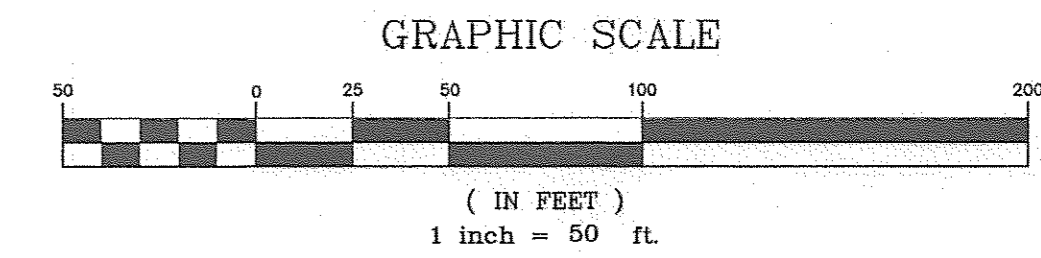

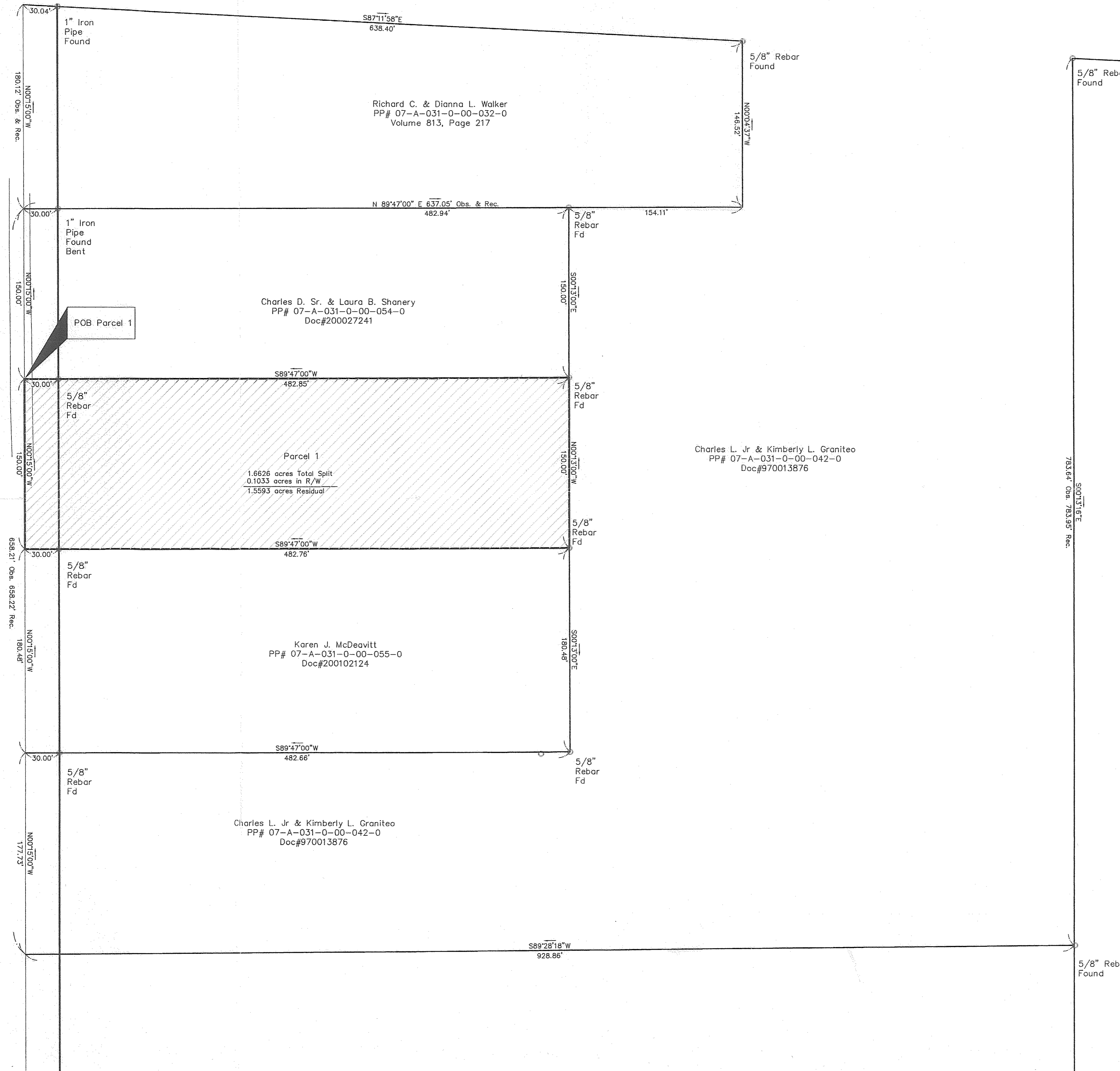


Situated in the Township of Leroy, County of Lake, State of Ohio and known as being part of Original Lot 71, Range VII, Township 10 of the Connecticut Western Reserve

Taylor Road ( 60' )




SYMBOL LEGEND	
	Well
	Power Pole
	Iron Pin Set
	Iron Pin Found

Bearings shown hereon are to an assumed meridian and are used to denote angles only.

This Plat was prepared without the benefit of an abstract of Title and is subject to any state of facts revealed by an examination of the same.

This Plat represents a Survey which meets the minimum standards for a Boundary Survey in The State of Ohio as specified in the Administrative Code Chapter 4733-37 Surveyed in April, 1999 and updated in Aug. 2005 by Foresight Engineering Group, Inc. Under the supervision of Steven N. Roessner, P.S. #7070

*Steven N. Roessner*  
Steven N. Roessner, P.S. #7070  
Foresight Engineering Group, Inc. Date



Graniteo Lot Split  
Taylor Road  
Leroy Twp. - Lake County - Ohio  
Plat of Survey

SCALE : Horiz. 1" = 50'  
Vert. None  
FILE NAME:  
I:\Graf9901\Plat.dwg  
DATE : Sept. 8, 2005

**Foresight Engineering Group**  
Engineers & Surveyors  
440 286-1010 fax  
320 Cedar Street  
Cheriton, Ohio 44024

SHEET NO.

1 / 1