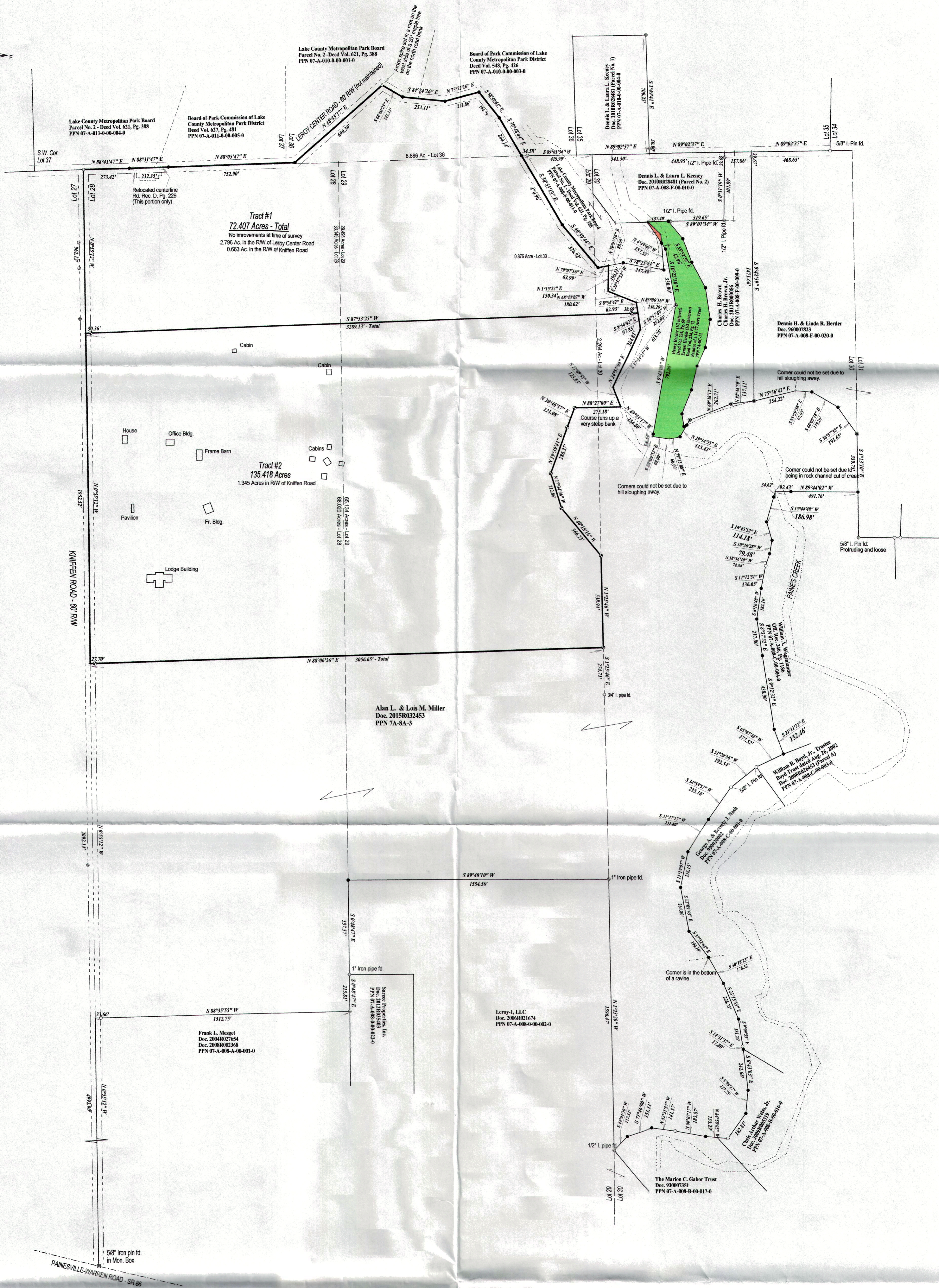
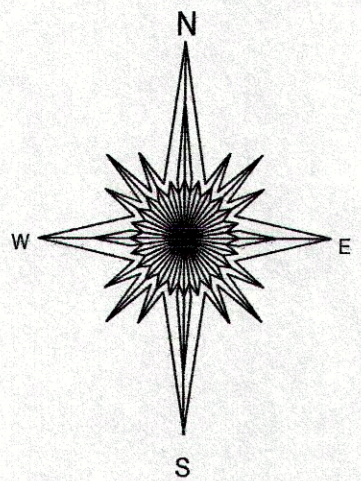



These properties are subject to all legal highways, rights-of-way, easements, leases and restrictions of record or otherwise legally established which may not be necessarily shown hereon.



DOCUMENTS USED
 Mortgage Record B, pg. 406
 Deed Vol. M, Pg. 596
 Deed Vol. R, Pg. 503
 Deed Vol. S, Pg. 257
 Deed Vol. S, Pg. 343
 Deed Vol. V, Pg. 203
 Deed Vol. Y, Pg. 25
 Deed Vol. 1, Pg. 98
 Deed Vol. 1, Pg. 10
 Deed Vol. 1, Pg. 100
 Deed Vol. 33, Pg. 388
 Deed Vol. 234, Pg. 69
 Deed Vol. 234, Pg. 72
 Deed Vol. 595, Pg. 55
 Deed Vol. 621, Pg. 388
 Deed Vol. 781, Pg. 264
 Deed Vol. 860, Pg. 234
 Off. Rec. 348, Pg. 1196
 Off. Rec. 386, Pg. 110
 Off. Rec. 443, Pg. 336
 Doc. 930007351
 Doc. 960007823
 Doc. 970005731
 Doc. 990020002
 Doc. 2004R021664
 Doc. 2005R021894
 Doc. 2006R021614
 Doc. 2006R031995
 Doc. 2006R021388
 Doc. 2006R021453
 Doc. 2006R021319
 Doc. 2010R021881
 Doc. 2012R001886
 Doc. 2012R031403
 Doc. 2013R021825
 Doc. 2015R031283
 R. C. Dilworth survey plat 1959
 Harry S. Jones Jr. survey plat 2012

- Denotes a 5/8"x30" re-bar with a plastic cap stamped "WARD 7356" sst.
- Denotes a 5/8" re-bar with a plastic cap stamped "WARD 7356" found.
- ▲ Denotes a 12" ardox spike found.
- Denotes a 1/2" iron pin found unless noted.
- Denotes a 3/4" iron pin found.
- Denotes a 1/2" i.d. iron pipe found unless noted.
- Denotes a 5/8" iron pin capped "Babcock" found.


Bearings are oriented to the Ohio State Plane Coordinate System North Zone - NAD 83.
 Scale: 1 inch = 300 feet.



Plat of Survey
 for
 ALAN MILLER

Situated in the Township of Leroy, the County of Lake, the State of Ohio.
 Being located in Lots 28, 29, 30 and 36 in Township 10, Range 7 of the Connecticut Western Reserve.

Prepared by
 WARD & EMLER SURVEYING, INC.
 113 Third Street SE
 New Philadelphia Ohio 44663-2512
 (330) 364-5866 (voice)
 (330) 364-1107 (fax)



I, the undersigned, do hereby state that this plat was prepared from a field survey prepared by myself pursuant to Chapter 4733-37 of the Ohio Administrative Code.

Samuel C. Ward
 Professional Surveyor #7356

December 1, 2015