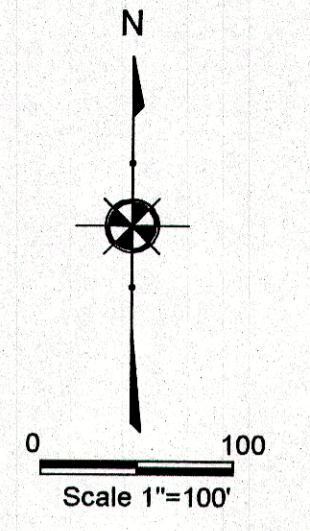
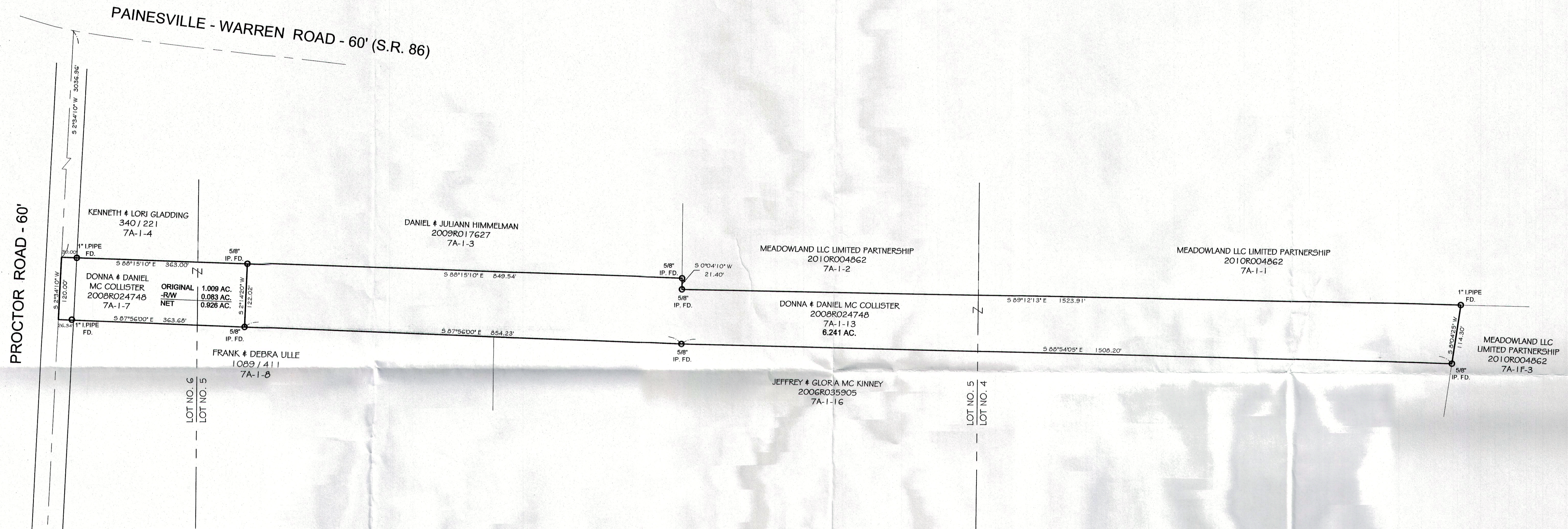


Plat of Survey
for
Daniel McCollister
8005 Proctor Road
Part of Lot No's 4, 5 & 6
Leroy Twp. - Lake County - Ohio
December 2018 Scale 1"=100'



Revisions	
1	
2	
3	
4	
5	
6	

INDEX	
1	
2	
3	
4	
5	
6	



NOTES:

This plat was prepared without the benefit of an abstract of title and is subject to any state of facts revealed by an examination of the same.

Documents used in preparation of this survey are cited on the plat.


Occupation is consistent with the title lines except where noted on survey.

Size of monumentation found or set is noted on plat.

All iron pins set are 5/8" x 30" and are capped H. JONES PLS6343

Bearings are based upon the centerline of Proctor Road as being South 2°34'10" West and are used to describe angles only.

Harry S. Jones Jr. #6343 1/2/19 Date
Harry S. Jones Jr., P.S. #6343



Jones Surveying, LLC
ENGINEERS - SURVEYORS - PLANNERS
1924 MENTOR AVE., PAINESVILLE, OHIO
(PH.) 440-357-1811 (FAX) 440-357-9173
(E-MAIL) tjones@jonesurveying.com

Date: 12/28/2018
Scale: Hor. 1"=100'
Vert. _____
Filename: 18-287
Tab Name: _____
Computer: GMB

PLAT OF SURVEY
DANIEL MCCOLLISTER
LEROY TWP. - LAKE COUNTY - OHIO

Sheet 1 of 1
Contract No. 18-287