

SITE PLAN
 NORTH PERRY VILLAGE, LAKE COUNTY, OHIO
 for: DICK ARNOLD
 CLIENT OWNER

ADDRESS		STREET	CITY	ZIP
SUBDIVISION	NAME	LOT	TRACT	
VOL - PG		102	846	
SUBLOT NO	STREET	VOLUME	PAGE	
		SA-14-3	11/1000 ROAD	
		PERM PARCEL NO	STREET	

LEGEND

SANITARY MANHOLE	-----○	WATER VALVE (GAS)	-----*
STORM MANHOLE	-----●	WATER METER (GAS)	-----*
INLET OR CATCH BASIN	-----■	AS BUILT ELEVATION	100.0
HYDRANT	-----◇	INDICATES	
EXISTING CONTOURS	-----	DIRECTION OF	
PROPOSED CONTOURS	-----	SURFACE DRAINAGE	
EXIST ELEV	100.0		
	100.0 PROP ELEV		

REMARKS


ALL BOUNDARY DATA SHOWN WAS OBTAINED FROM (DEEDS, RECORDED SUBDIVISION PLAT OR OTHER PUBLIC RECORDS)

LOCATIONS AS SHOWN OF ADJACENT WELLS AND SEPTIC TANKS OBTAINED FROM LAKE COUNTY HEALTH DEPARTMENT

DESIGN CERTIFICATION

THIS PLAT WAS PREPARED BY ME, AND IS CORRECT TO THE BEST OF MY KNOWLEDGE AND BELIEF.

NAME HARRY S. JONES, JR. SURVEYOR REGISTRATION NO 61343



CHECK LIST

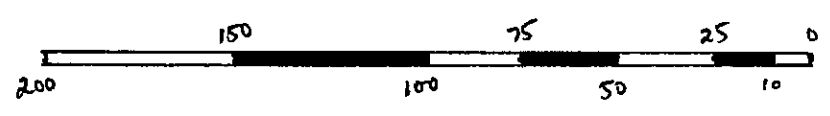
NO OF BEDROOMS	WATER MAIN SIZE, LOCATION
DIMENSIONS	SAN SEWER SIZE % GR LOC
BEARINGS	SAN MH CAST ELEV INV ELEV
TIE TO NEAREST STREET	SAN CONN SIZE, LOC DEPTH
SUBLOT NO PARCEL NO	STORM SEWER SIZE % GR LOC
SURROUNDING OWNERS	STORM MH CAST ELEV INV ELEV
BLDG DIMENSIONS FIN GR	PAV'T TYPE GRADE CURBS
BLDG TIES FL'R GRADES	GAS LINE LOC SIZE PRESSURE
APRON TYPE WIDTH THICKNESS	SEPTIC TANK LOCATION & DUPLICATION AREA
SIDEWALK TYPE WIDTH THICKNESS	WELL LOCATION
CULVERT TYPE DIA. LENGTH	ISOLATION RADIUS FROM WELL
ROCK OUTCROPPINGS	

REVISIONS			PLAN PREPARED BY	
NO	DATE	BY	BABCOCK • JONES & ASSOCIATES, INC	
1	7/9/01	HJ	PAINESVILLE OHIO	
2	9/7/01	HJ	DRAWN BY <u>HJ</u>	SCALE <u>1" = 50'</u>
3	10/29/01	HJ	CHK'D <u>HJ</u>	DATE <u>11/9/01</u>
4			CREW CHIEF <u>CC</u>	APP'D <u>HJ</u>
5			PHONE NO <u>357-1811</u>	DRAWING NO <u>90-003</u>

"AS BUILT" CERTIFICATION

I, HEREBY CERTIFY THAT THE CIRCLED GRADES ARE EXISTING FINISH GRADES CHECKED IN THE FIELD ON _____, 19____ AND ARE CORRECT TO THE BEST OF MY KNOWLEDGE AND BELIEF

REGISTERED SURVEYOR _____ REG NO _____

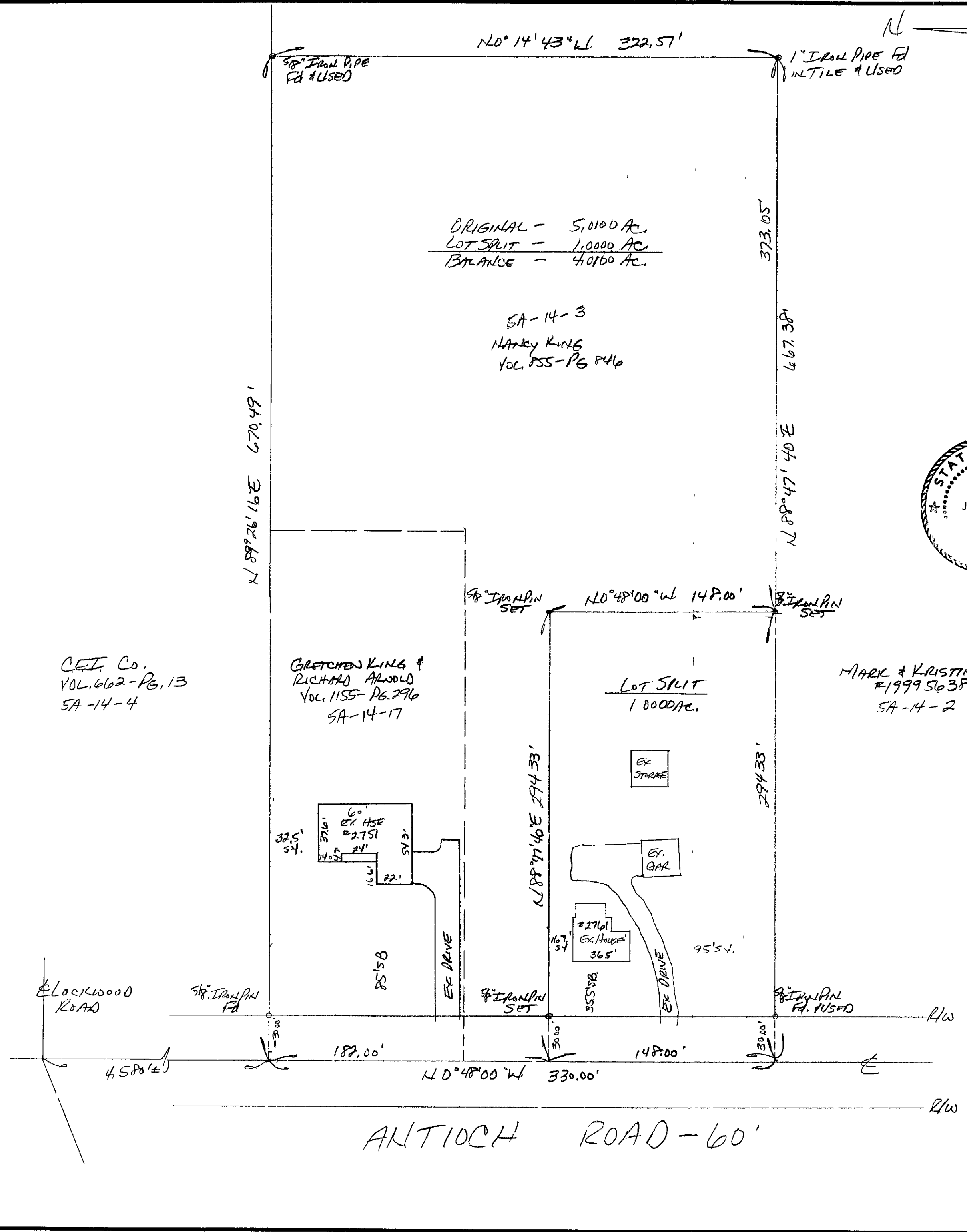


GRAPHICAL SCALE
APPROVED

These plans have been reviewed, and have been found to be in compliance with the current ZONING REGULATIONS for the Village of North Perry. Any variation from the approved plans, will render this zoning certificate NULL AND VOID.

Date of approval Nov 6 2001
Richard Baker (zoning inspector)
 Permit No # _____

BY [Signature]
 DATE 11/1/01
LDC INC.



SA-14-4S