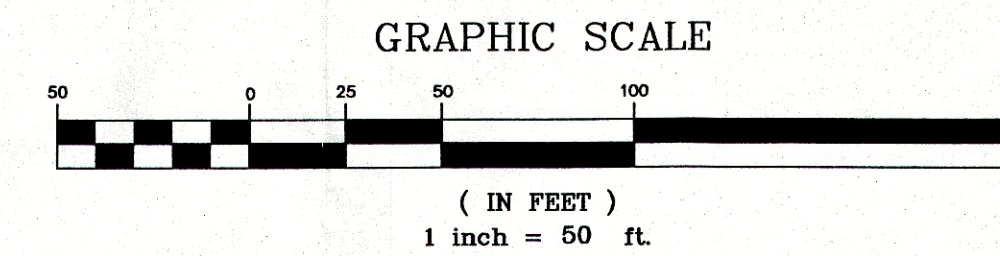
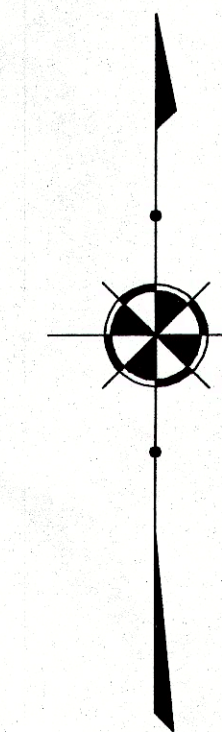


Plat of Survey

for Darby Properties of Ohio LLC
 Part of Lot No. 114
 North Perry Village - Lake County - Ohio
 August 2017 Scale 1"=50'

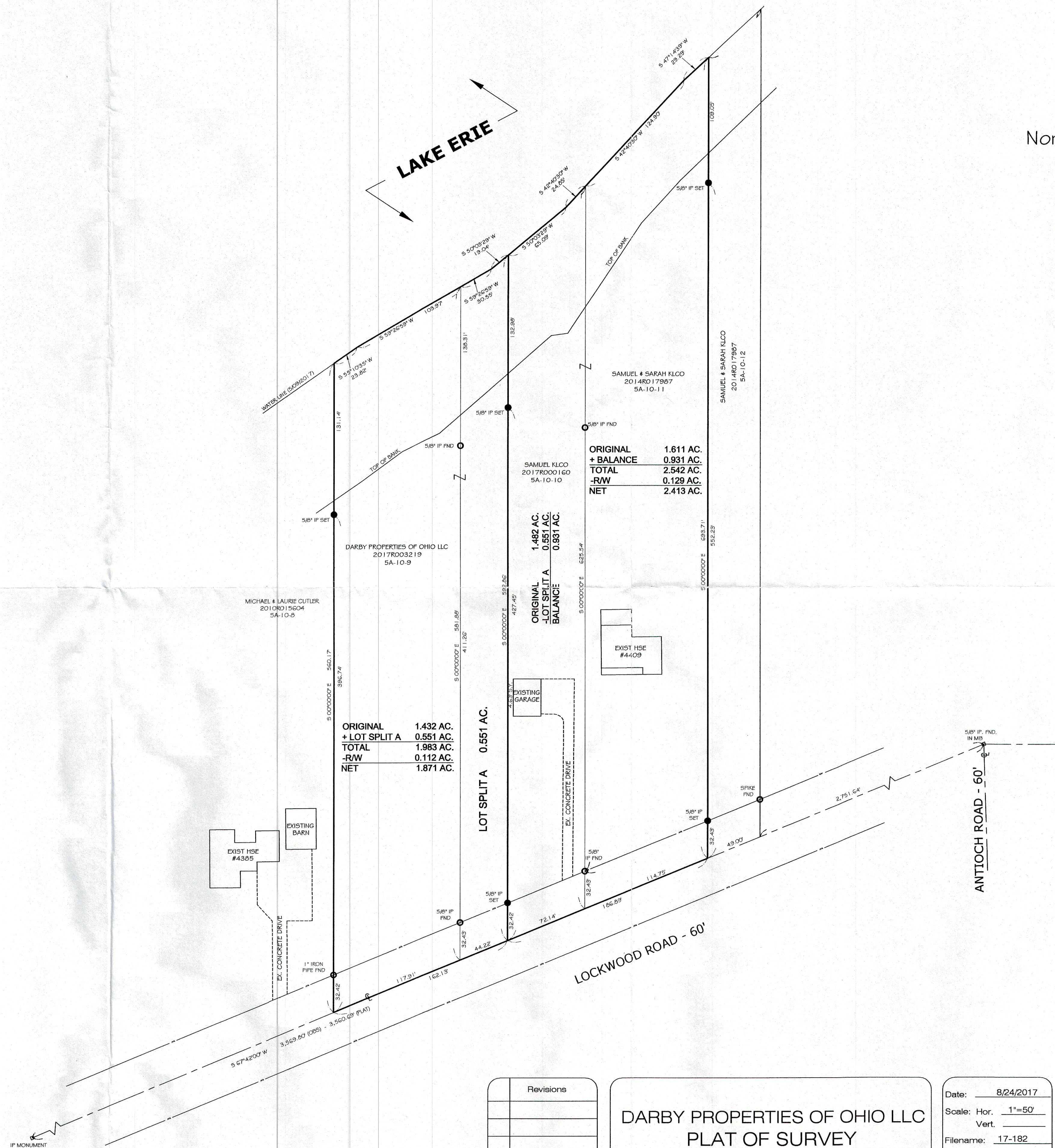



NOTES:
 This plat was prepared without the benefit of an abstract of title and is subject to any state of facts revealed by a examination of the same.
 Documents used in preparation of this survey are cited on the plat.
 Occupation is consistent with the title lines except where noted on survey.
 Size of monumentation found or set is noted on plat.
 Bearings are based upon the centerline of Lockwood Road as being North 67°42'00" East and are used to describe angles only.

SURVEY CERTIFICATION

I hereby certify that this plat was prepared from a field survey made under my direct supervision. Monuments were found or set as indicated. Dimensions are expressed in feet and decimal parts thereof. All of which are correct to the best of my knowledge and belief. This plat was prepared in accordance with the provisions of Chapter 4729-37 of the Ohio Administrative Code. All Iron Pins Set are 5/8" x 30" long galvanized and capped "H. Jones - 6343".

Harry S. Jones, Jr.
 Harry S. Jones, Jr. #6343



Revisions

DARBY PROPERTIES OF OHIO LLC
PLAT OF SURVEY
 NORTH PERRY VILLAGE - LAKE COUNTY - OHIO

Date: 8/24/2017
 Scale: Hor. 1"=50'
 Vert. "
 Filename: 17-182
 Tab Name: 1
 Computer: S:

Jones Surveying, LLC
 ENGINEERS - SURVEYORS - PLANNERS
 1924 MENTOR AVE., PAINESVILLE, OHIO
 (PH.) 440-357-1811 (FAX) 440-357-9173
 (E-MAIL) hjonesurveying@yahoo.com

Sheet	Of
1	1
Contract No.	
17-182	