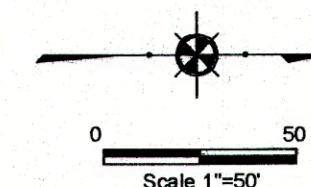


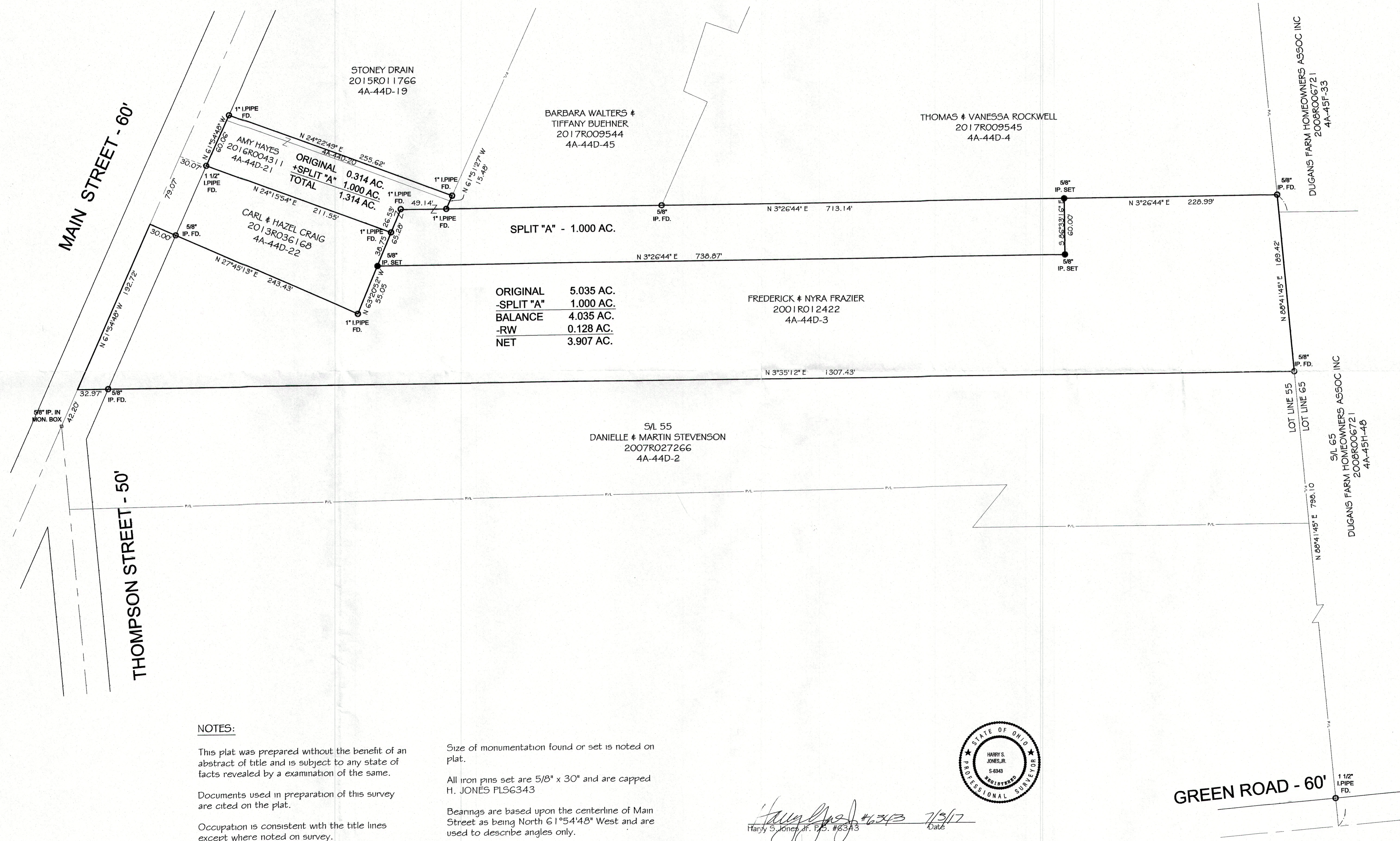
Lot Split Survey

for
Ruth Frazier
 4091 Main Street
 Part of Lot No. 55
 Perry Village - Lake County - Ohio
 June 2017 Scale 1"=50'



Revisions	
1	6/26/2017
2	6/30/2017
3	
4	
5	
6	

INDEX	
1	
2	
3	
4	
5	
6	



NOTES:

This plat was prepared without the benefit of an abstract of title and is subject to any state of facts revealed by a examination of the same.


Documents used in preparation of this survey are cited on the plat.

Occupation is consistent with the title lines except where noted on survey.

Size of monumentation found or set is noted on plat.

All iron pins set are 5/8" x 30" and are capped H. JONES PLSG343

Bearings are based upon the centerline of Main Street as being North 61°54'48" West and are used to describe angles only.



Harry S. Jones, Jr. #6343 7/5/17
 Harry S. Jones, Jr. P.S. #6343 Date

Jones Surveying, LLC
 ENGINEERS - SURVEYORS - PLANNERS
 1924 MENTOR AVE., PAINESVILLE, OHIO
 (PH.) 440-357-1811 (FAX) 440-357-9173
 (E-MAIL) hjonesurveying@yahoo.com

Date:	6/13/2017
Scale: Hor.	1"=50'
Vert.	
Filename:	17-110
Tab Name:	
Computer:	GMB

LOT SPLIT SURVEY
 FOR RUTH FRAZIER
 PERRY - LAKE COUNTY - OHIO

Sheet	Of
1	1
Contract No.	
17-110	