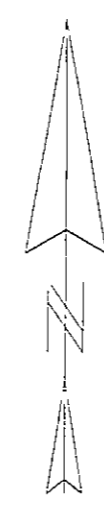
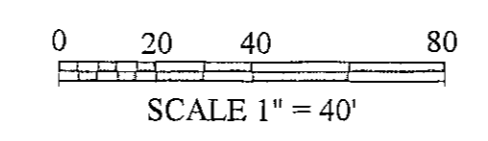



LANE ROAD 50'

MAP OF SURVEY FOR  
**ALLAN & BEVERLY RATHBUN**  
 KNOWN AS BEING PART OF LOT 39  
 IN RANGE 7, TOWNSHIP 11 OF THE  
 CONNECTICUT WESTERN RESERVE  
 TOWNSHIP OF PERRY  
 COUNTY OF LAKE STATE OF OHIO

THIS MAP OF SURVEY REPRESENTS A TRUE FIELD SURVEY PERFORMED BY ME ON MAY 27, 2002. DISTANCES ARE EXPRESSED IN FEET AND DECIMAL PARTS THEREOF IN ACCORDANCE WITH OHIO ADMINISTRATIVE CODE 4733-37. IRON PINS SET ARE 5/8" X 30" REBAR CAPPED " #7094 " BEARINGS SHOWN HEREON ARE TO AN ASSUMED MERIDIAN AND ARE USED TO DENOTE ANGLES ONLY.



*James A. Ziemba*  
 JAMES A. ZIEMBA, PROFESSIONAL SURVEYOR #7094



BENCHMARK SURVEY COMPANY  
 5964 SOUTH RIDGE ROAD  
 MADISON, OHIO 44057-9741  
 MAY 27, 2002  
 1-440-428-8599