

Walker Brothers Supply Company Inc.
03-A-075-0-00-015-0
#1998R003885


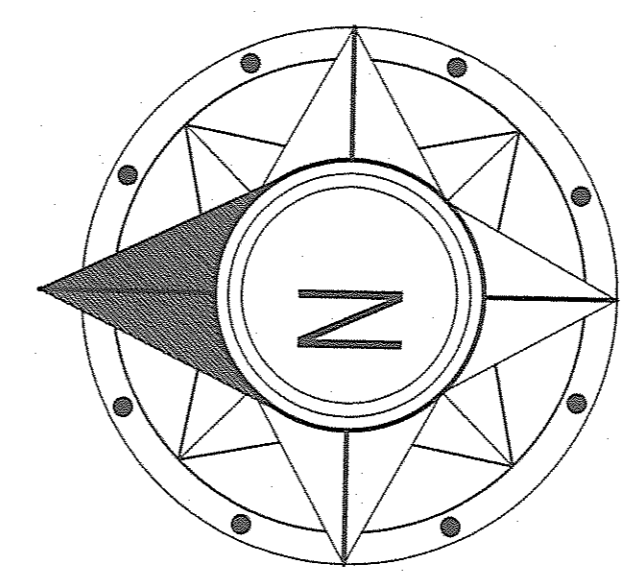
FUTURE AZALEA RIDGE SUBDIVISION
Loreto Development Perry Company
03-A-075-0-00-001-0 AND
03-A-074-0-00-008-0
#2004R006951 & 2006R006716
30,930 Acres
1,347,702 Sq. Ft.

- (A) Richard C. Valentine
03-A-074-0-00-013-0
#2003R002407
- (B) Leslie M. Guerra
03-A-074-0-00-011-0
#88036592
- (C) Kurt W. West
03-A-074-0-00-018-0
#200202479
- (D) Loreto Development Perry Co.
03-A-074-0-00-008-0
#2006R006716
1.5424 Acres
67,188 Sq. Ft.
- (E) Michael J. & Lori G. Ryan
03-A-074-0-00-009-0
Vol 536 Page 1011

SURVEYOR CERTIFICATION

I HEREBY CERTIFY THAT I HAVE SURVEYED THE PREMISES AND PREPARED THE ATTACHED PLAT IN ACCORDANCE WITH THE PROVISIONS OF CHAPTER 4733-37 OF THE OHIO ADMINISTRATIVE CODE AND THE DIMENSIONS OF THE LOTS AND ROAD ARE IN FEET AND DECIMAL PARTS THEREOF, ALL OF WHICH ARE CORRECT TO THE BEST OF MY KNOWLEDGE AND BELIEF. IRON MONUMENTS OR PINS AS INDICATED WERE FOUND OR SET AS SHOWN HEREON.

[Signature]
DANIEL LAUX P.S. #7087 DATE 05/24/06



LEGEND


I/Pin Set	Iron Pin W/Cap
I/Pin	Iron Pin
I/Pipe	Iron Pipe
Mon	Monument
Fnd.	Found
D.	Deed
R/Rec	Record
M/Med	Measured
O/Obs	Observed
C/Calc	Calculated
Act.	Actual
U.	Used
D.R.	Deed Record
O.L.	Official Record
C.L.	Centerline
Enc.	Encroachment
Clr.	Clear

REV. No.	DATE	BY	CHK'D

STATE OF OHIO
DANIEL LAUX
S-7087
REGISTERED PROFESSIONAL SURVEYOR

DATE: 05-24-06
SCALE: HOR. 1"=120'
VERT. n/a
FILENAME: DWG\USERS\MPS\SKETCH
TAB: EXHIBIT
DRAWN: MPS
CREW CHIEF: RDW

SKETCH TO ACCOMPANY LEGAL DESCRIPTION
PERRY TOWNSHIP - LAKE COUNTY - OHIO



POLARIS ENGINEERING & SURVEYING, INC.
34600 CHARDON ROAD - SUITE D
WILLOUGHBY HILLS, OHIO 44094
(440) 944-4433 (440) 944-3722 (Fax)
www.polaris-es.com

MAP OF LANDS

CONTRACT No.	
04691	
SHEET	OF
1	1