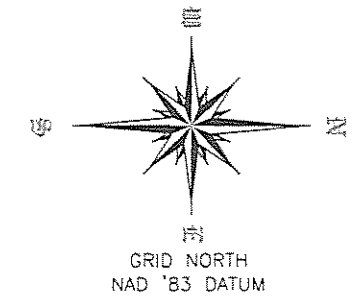


RESURVEY OF LANDS

ALL THAT CERTAIN LANDS SITUATE IN LOTS 68 AND 78, IN THE TOWNSHIP OF PERRY, TOWNSHIP NUMBER 11 NORTH, RANGE VII WEST, IN THE CONNECTICUT WESTERN RESERVE SURVEY, COUNTY OF LAKE, STATE OF OHIO. A RESURVEY OF THE LANDS REMAINING TO RICHARD WEST, ET.AL., AS RECORDED IN DOCUMENT NUMBER 2006R008884 (PPN 03-A-019-0-00-001-0) IN THE OFFICE OF THE COUNTY RECORDER.



LEGEND

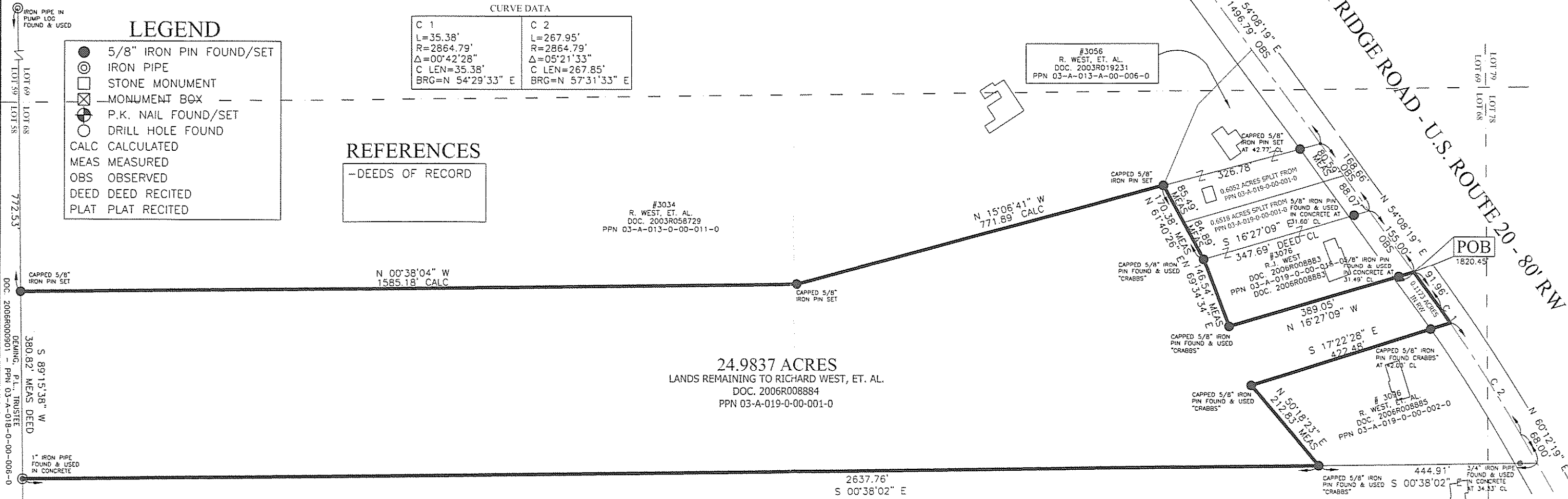
- 5/8" IRON PIN FOUND/SET
- ⊙ IRON PIPE
- STONE MONUMENT
- ⊗ MONUMENT BOX
- ⊕ P.K. NAIL FOUND/SET
- DRILL HOLE FOUND
- CALC CALCULATED
- MEAS MEASURED
- OBS OBSERVED
- DEED DEED RECITED
- PLAT PLAT RECITED

CURVE DATA

C 1	C 2
L=35.38'	L=267.95'
R=2864.79'	R=2864.79'
Δ=00°42'28"	Δ=05°21'33"
C LEN=35.38'	C LEN=267.85'
BRG=N 54°29'33" E	BRG=N 57°31'33" E


REFERENCES

-DEEDS OF RECORD



24.9837 ACRES
LANDS REMAINING TO RICHARD WEST, ET. AL.
DOC. 2006R008884
PPN 03-A-019-0-00-001-0

THIS SURVEY WAS PERFORMED TO AN ACCURACY AS SET FORTH IN THE 2003 OHIO ADMINISTRATIVE CODE 4733-37.



TIMOTHY E. STOCKER, P.S. 7245

ALL IRON PIN SET ARE 5/8" X 30" REBAR WITH CAP "CRABBS 7245".

M. SQUARE
VOL. 871, PG. 140
PPN 03-A-019-0-00-003-0



SCALE: 1" = 200'
SEPTEMBER 21, 2006
REVISED SEPTEMBER 27, 2006

PREPARED FOR: - RICHARD J. WEST ET.AL. -	PROJECT NAME: RESURVEY OF LANDS	PROJECT ADDRESS: NORTH RIDGE ROAD PERRY, OHIO
	PROJECT LOCATION: LAKE COUNTY, OHIO	JOB NUMBER: 3588 DWG: 3588_PAGE 3
FOR INQUIRIES CONCERNING THIS SURVEY CONTACT: CSS 1-800-488-3968		CHK: T. STOCKER DRN: S. LOVEJOY REV: PAGE 3 OF 3