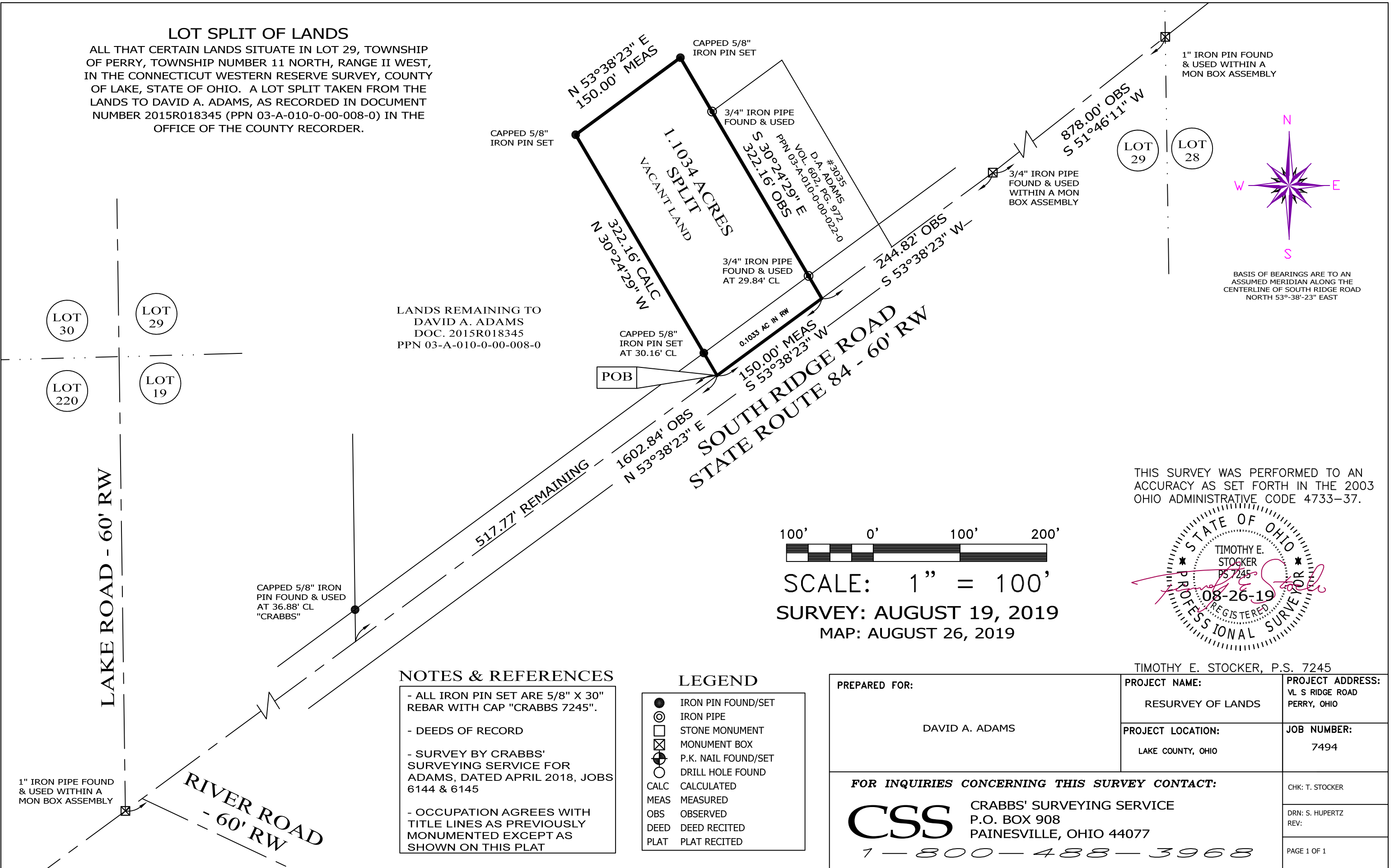



LOT SPLIT OF LANDS


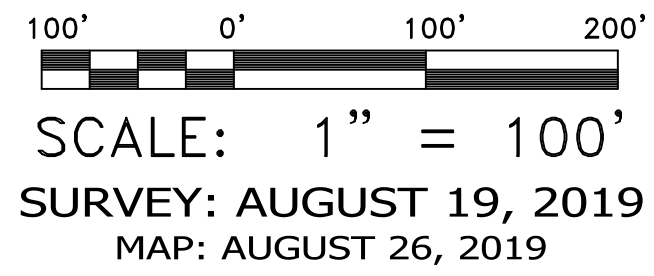
ALL THAT CERTAIN LANDS SITUATE IN LOT 29, TOWNSHIP OF PERRY, TOWNSHIP NUMBER 11 NORTH, RANGE II WEST, IN THE CONNECTICUT WESTERN RESERVE SURVEY, COUNTY OF LAKE, STATE OF OHIO. A LOT SPLIT TAKEN FROM THE LANDS TO DAVID A. ADAMS, AS RECORDED IN DOCUMENT NUMBER 2015R018345 (PPN 03-A-010-0-00-008-0) IN THE OFFICE OF THE COUNTY RECORDER.



LANDS REMAINING TO DAVID A. ADAMS
DOC. 2015R018345
PPN 03-A-010-0-00-008-0



THIS SURVEY WAS PERFORMED TO AN ACCURACY AS SET FORTH IN THE 2003 OHIO ADMINISTRATIVE CODE 4733-37.



NOTES & REFERENCES

- ALL IRON PIN SET ARE 5/8" X 30" REBAR WITH CAP "CRABBS 7245".
- DEEDS OF RECORD
- SURVEY BY CRABBS' SURVEYING SERVICE FOR ADAMS, DATED APRIL 2018, JOBS 6144 & 6145
- OCCUPATION AGREES WITH TITLE LINES AS PREVIOUSLY MONUMENTED EXCEPT AS SHOWN ON THIS PLAT

LEGEND

- IRON PIN FOUND/SET
- ⊙ IRON PIPE
- STONE MONUMENT
- ⊠ MONUMENT BOX
- ⊕ P.K. NAIL FOUND/SET
- DRILL HOLE FOUND
- CALC CALCULATED
- MEAS MEASURED
- OBS OBSERVED
- DEED DEED RECITED
- PLAT PLAT RECITED

PREPARED FOR: DAVID A. ADAMS	PROJECT NAME: RESURVEY OF LANDS	PROJECT ADDRESS: VL S RIDGE ROAD PERRY, OHIO
	PROJECT LOCATION: LAKE COUNTY, OHIO	JOB NUMBER: 7494
FOR INQUIRIES CONCERNING THIS SURVEY CONTACT: CSS CRABBS' SURVEYING SERVICE P.O. BOX 908 PAINESVILLE, OHIO 44077 1-800-488-3968		CHK: T. STOCKER DRN: S. HUPERTZ REV:
		PAGE 1 OF 1

TIMOTHY E. STOCKER, P.S. 7245