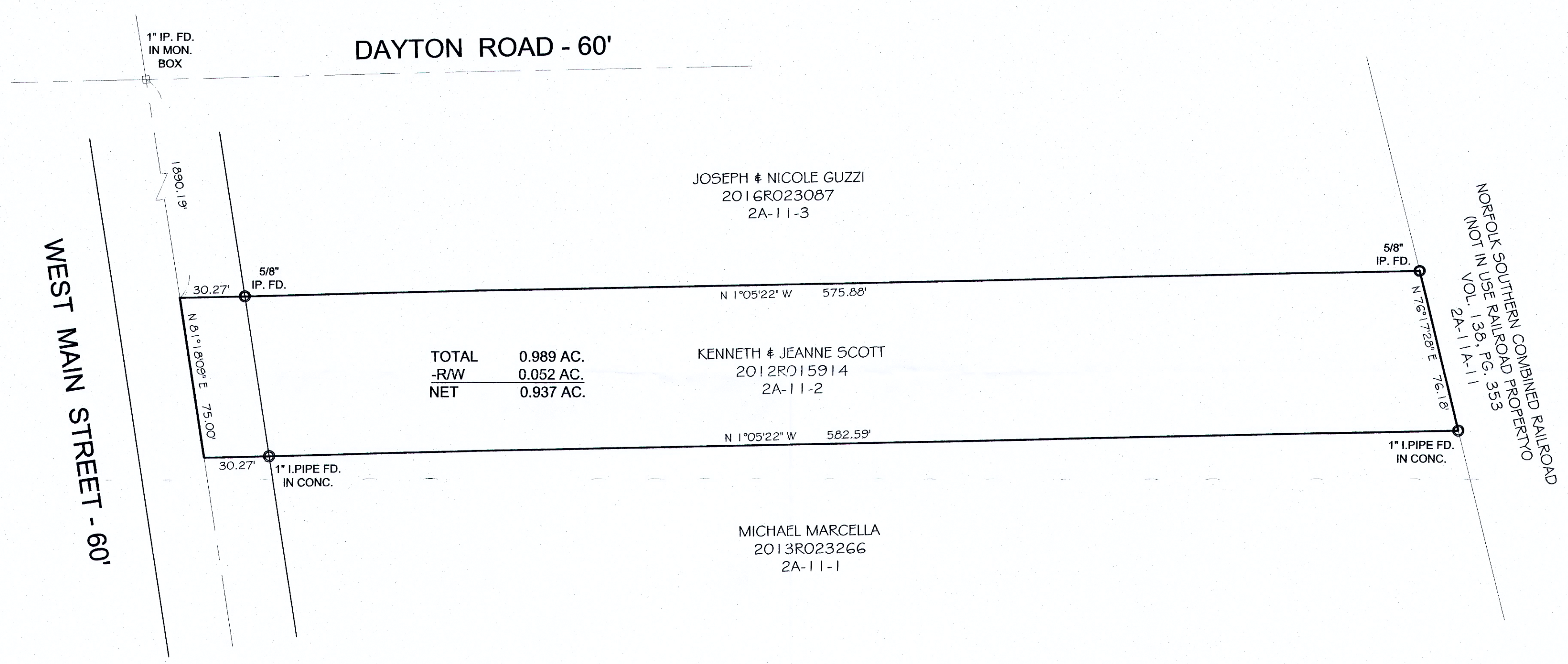
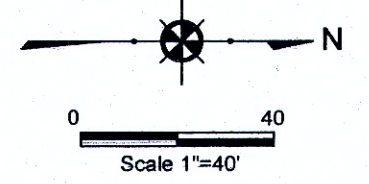


Plat of Survey

for

Kenneth Scott

750 West Main Street
 Part of Lot No. 4, Tract No. 2
 Madison Village - Lake County - Ohio
 June 2019 Scale 1"=40'



NOTES:

This plat was prepared without the benefit of an abstract of title and is subject to any state of facts revealed by an examination of the same.


Documents used in preparation of this survey are cited on the plat.

Occupation is consistent with the title lines except where noted on survey.

Size of monumentation found or set is noted on plat.

All iron pins set are 5/8" x 30" and are capped H. JONES PL56343

Bearings are based upon the centerline of W. Main Street as being North 81°18'09" East and are used to describe angles only.



Harry S. Jones Jr.
 Harry S. Jones Jr., P.S. #6343 Date 6/24/19

REVISIONS			SCALE 1"=40'	PHONE NO. 440-357-1811
NO.	DATE	BY		
1		CAD	DRAWN BY GMB	DRAWING NO. 19-145
2		CAD		
3			DATE 6/24/2019	
4			CREW CHIEF APPD	
5				

Jones Surveying, LLC

ENGINEERS - SURVEYORS - PLANNERS
 1924 MENTOR AVE., PAINESVILLE, OHIO
 (PH.) 440-357-1811 (FAX) 440-357-9173
 (E-MAIL) hjonesurveying@yahoo.com