

Plat of Survey

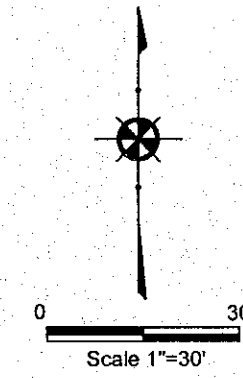
for

Brian Say

149 Union Street

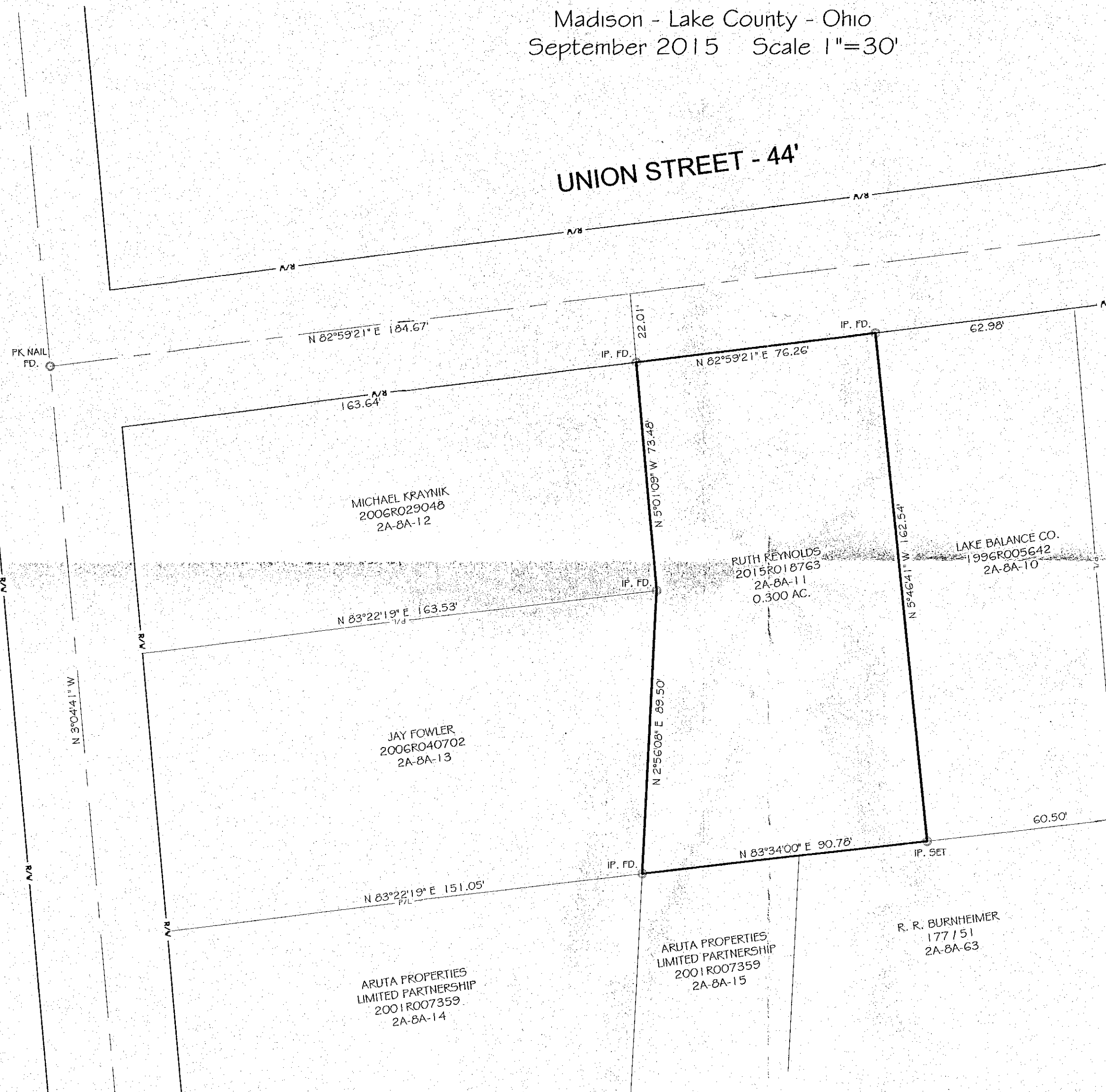
Madison - Lake County - Ohio

September 2015 Scale 1"=30'



EAGLE STREET - 42'

UNION STREET - 44'



NOTES:
This plat was prepared without the benefit of an abstract of title and is subject to any state of facts revealed by an examination of the same.


Documents used in preparation of this survey are cited on the plat.

Occupation is consistent with the title lines except where noted on survey.

Size of monumentation found or set is noted on plat.

Bearings are based upon the centerline of Union Street as being North 82°59'21" East and are used to describe angles only.

Harry S. Jones Jr. 9/16/15
Harry S. Jones Jr., P.S. #6343 Date



REVISIONS			Jones Surveying, LLC		
NO.	DATE	BY	ENGINEERS - SURVEYORS - PLANNERS		
1		CAD	1924 MENTOR AVE., PAINESVILLE, OHIO		
2		CAD	(PH.) 440-357-1811 (FAX) 440-357-9173		
			(E-MAIL) hjonesurveying@yahoo.com		
3		DRAWN BY	SCALE 1"=30'	PHONE NO.	440-357-1811
		GMB			
4		CHKD.	DATE 9/16/15	DRAWING NO.	15-113
		HSJ			
5		CREW CHIEF	APPD		