


## RESURVEY OF LANDS

ALL THAT CERTAIN LANDS SITUATE IN LOT 3, TRACT 1, VILLAGE OF MADISON, TOWNSHIP NUMBER 11 NORTH, RANGE VI WEST, IN THE CONNECTICUT WESTERN RESERVE SURVEY, COUNTY OF LAKE, STATE OF OHIO. A RESURVEY OF THE LANDS TO FEDERAL NATIONAL MORTGAGE ASSOCIATION, AS RECORDED IN DOCUMENT NUMBER 2020R002618 (PPN 02-A-006-A-00-008-0) IN THE OFFICE OF THE COUNTY RECORDER.


### NOTES & REFERENCES

- ALL IRON PIN SET ARE 5/8" X 30" REBAR WITH CAP "CRABBS 7245".
- DEEDS OF RECORD
- OCCUPATION AGREES WITH TITLE LINES AS PREVIOUSLY MONUMENTED EXCEPT AS SHOWN ON THIS PLAT



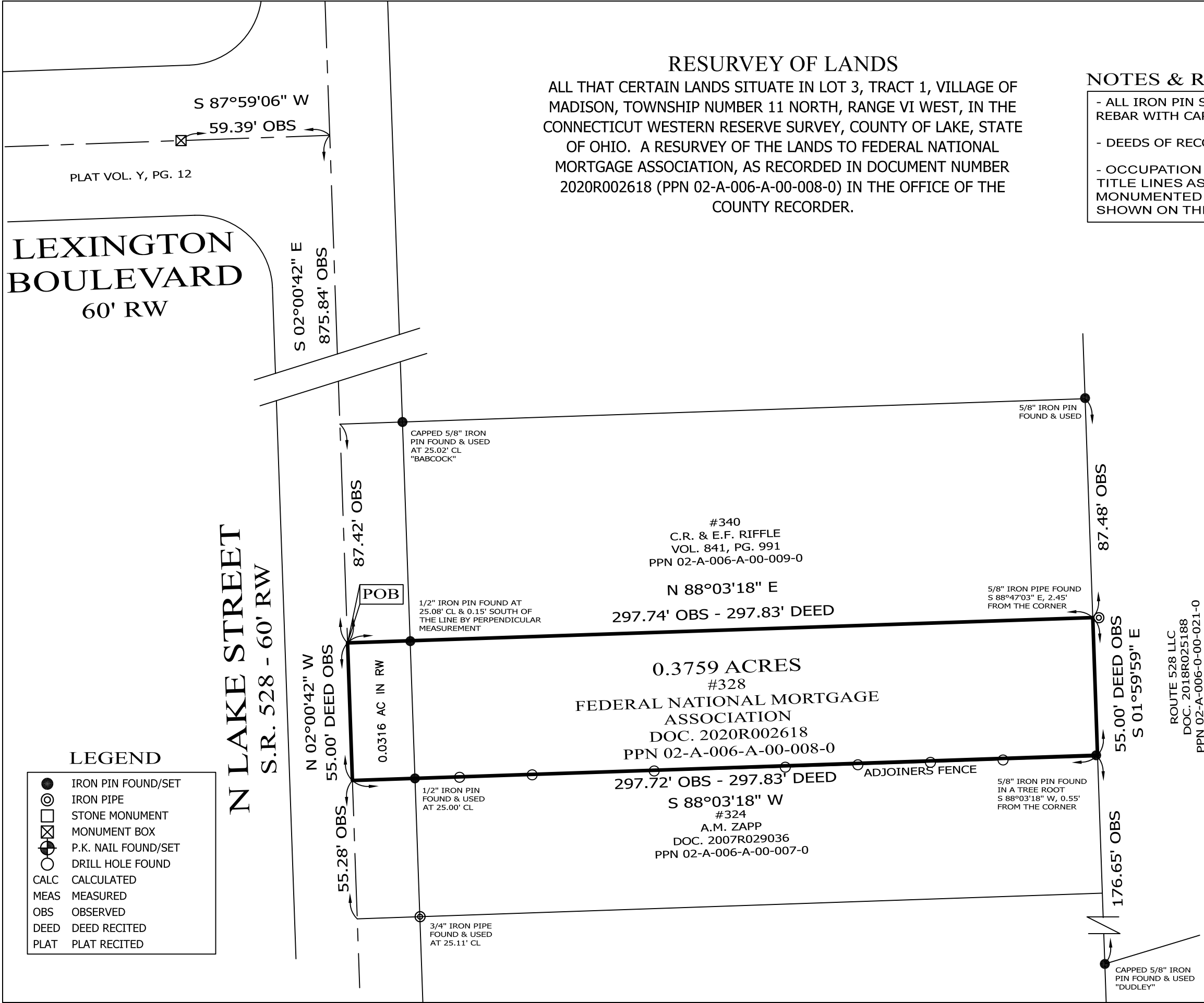
**SCALE: 1" = 40'**  
**SURVEY: MARCH 6, 2020**  
**MAP: MARCH 11, 2020**

THIS SURVEY WAS PERFORMED TO AN ACCURACY AS SET FORTH IN THE 2003 OHIO ADMINISTRATIVE CODE 4733-37.



TIMOTHY E. STOCKER, P.S. 7245

<b>PREPARED FOR:</b>		
<b>FEDERAL NATIONAL MORTGAGE ASSOCIATION</b>		
<b>PROJECT NAME:</b> RESURVEY OF LANDS	<b>PROJECT ADDRESS:</b> 328 N LAKE STREET MADISON, OHIO	<b>CHK:</b> T. STOCKER
<b>PROJECT LOCATION:</b> LAKE COUNTY, OHIO	<b>JOB NUMBER:</b> 7679	<b>DRN:</b> S. LOVEJOY
<b>FOR INQUIRIES CONCERNING THIS SURVEY CONTACT:</b>		
<b>CRABBS' SURVEYING SERVICE</b> P.O. BOX 908 PAINESVILLE, OHIO 44077 1-800-488-3968		



### LEGEND

- IRON PIN FOUND/SET
- ⊙ IRON PIPE
- STONE MONUMENT
- ⊠ MONUMENT BOX
- ⊙ P.K. NAIL FOUND/SET
- DRILL HOLE FOUND
- CALC CALCULATED
- MEAS MEASURED
- OBS OBSERVED
- DEED DEED RECITED
- PLAT PLAT RECITED