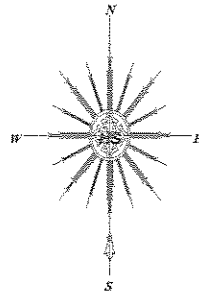
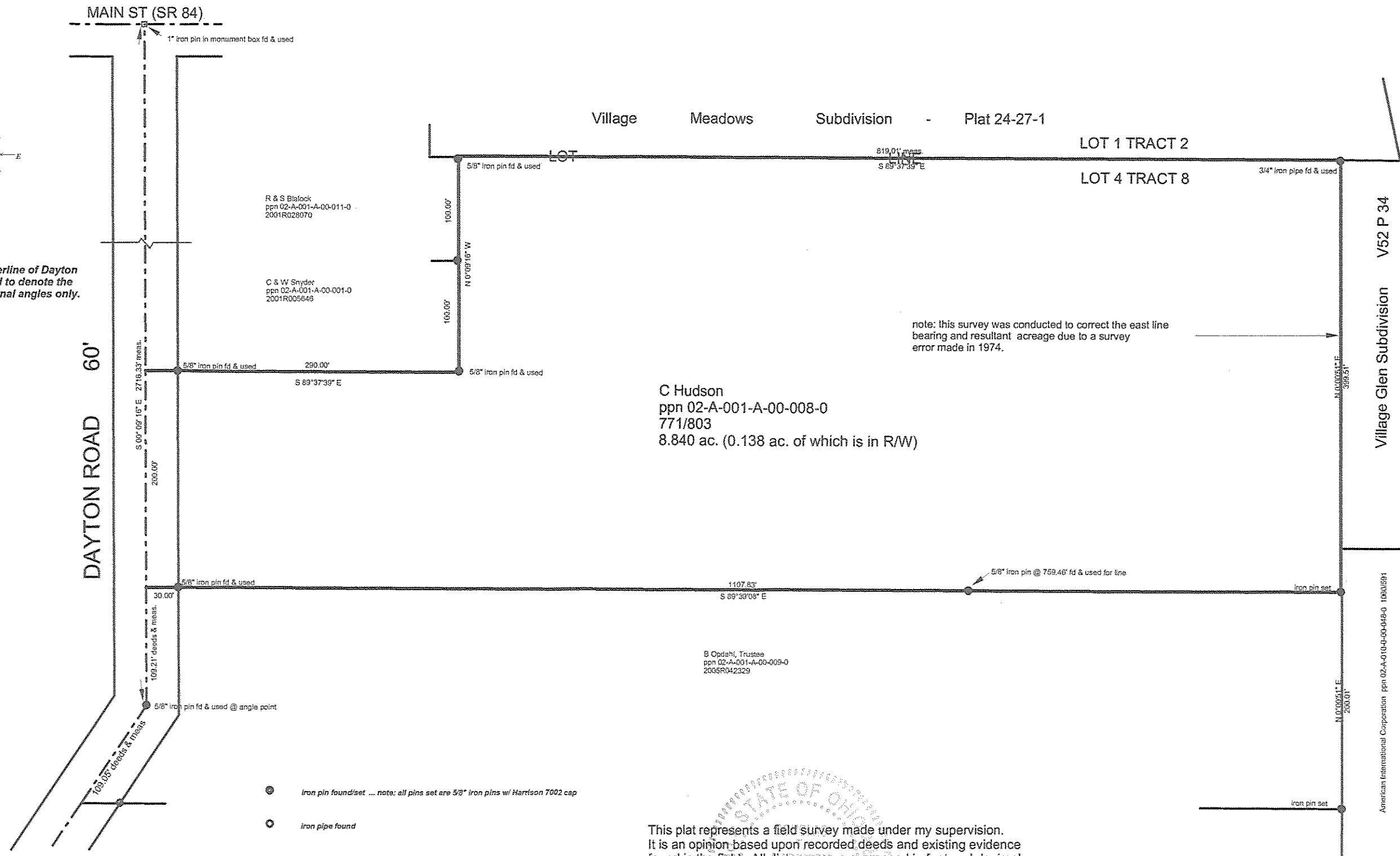



Map of Survey for Charles F. Hudson  
 Lot 4 Tract 8 Madison Village Lake County, Ohio



Bearings based on centerline of Dayton Road and are intended to denote the relationship between internal angles only.



- iron pin found/set ... note: all pins set are 5/8" iron pins w/ Harrison 7002 cap
- iron pipe found



This plat represents a field survey made under my supervision. It is an opinion based upon recorded deeds and existing evidence found in the field. All distances are expressed in feet and decimal parts thereof in accordance with Ohio Administrative Code 4733-37. Monuments were found or set as indicated.

Attest: Douglas T. Harrison Date: August 15, 2006  
 Douglas T. Harrison  
 Professional Land Surveyor  
 Ohio Registration No. 7002  
 rev. September 20, 2006

**Harrison Surveys, LLC**

236 Burton St. Fairport Harbor, Ohio 44077  
 phone & fax 440.357.9094 - cell 440.477.9525  
 email doughe@ncweb.com