
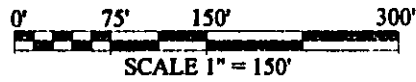
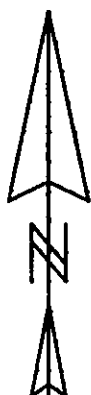


MAP OF SURVEY  
FOR  
**WALTER L. GREEN  
JOSEPH R. GREEN**  
KNOWN AS BEING PART OF LOT 12  
TRACT 4 IN RANGE 6, TOWNSHIP 12 OF  
THE CONNECTICUT WESTERN RESERVE  
TOWNSHIP OF MADISON  
COUNTY OF LAKE - STATE OF OHIO

THIS MAP OF SURVEY REPRESENTS A TRUE FIELD SURVEY PERFORMED BY ME ON JANUARY 31, 2013. BEARINGS SHOWN HEREON ARE TO AN ASSUMED MERIDIAN AND ARE USED TO DENOTE ANGLES ONLY. DISTANCES ARE EXPRESSED IN FEET AND DECIMAL PARTS THEREOF IN ACCORDANCE WITH OHIO ADMINISTRATIVE CODE 4733-37.

*James A. Ziemba*  
2-7-2013  
JAMES A. ZIEMBA PROFESSIONAL SURVEYOR #7094



BENCHMARK SURVEY COMPANY  
5964 SOUTH RIDGE ROAD  
MADISON, OHIO 44057  
440-428-8599  
JANUARY 31, 2013