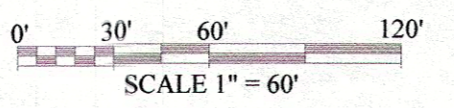
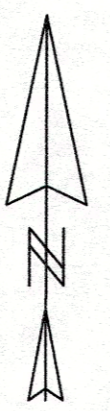



MAP OF SURVEY
FOR
BRIAN WIDLITS
KNOWN AS BEING PART OF LOT 8
TRACT 4 IN RANGE 6, TOWNSHIP 12 OF
THE CONNECTICUT WESTERN RESERVE
TOWNSHIP OF MADISON
COUNTY OF LAKE - STATE OF OHIO

THIS MAP OF SURVEY REPRESENTS A TRUE FIELD SURVEY PERFORMED BY ME ON FEBRUARY 9, 2016. BEARINGS SHOWN HEREON ARE TO AN ASSUME MERIDIAN AND ARE USED TO DENOTE ANGLES ONLY. DISTANCES ARE EXPRESSED IN FEET AND DECIMAL PARTS THEREOF IN ACCORDANCE WITH OHIO ADMINISTRATIVE CODE 4733-37.

James A. Ziemba 2-16-2016
JAMES A. ZIEMBA PROFESSIONAL SURVEYOR #7094



BENCHMARK SURVEY COMPANY
5964 SOUTH RIDGE ROAD
MADISON, OHIO 44057
440-428-8599
FEBRUARY 9, 2016